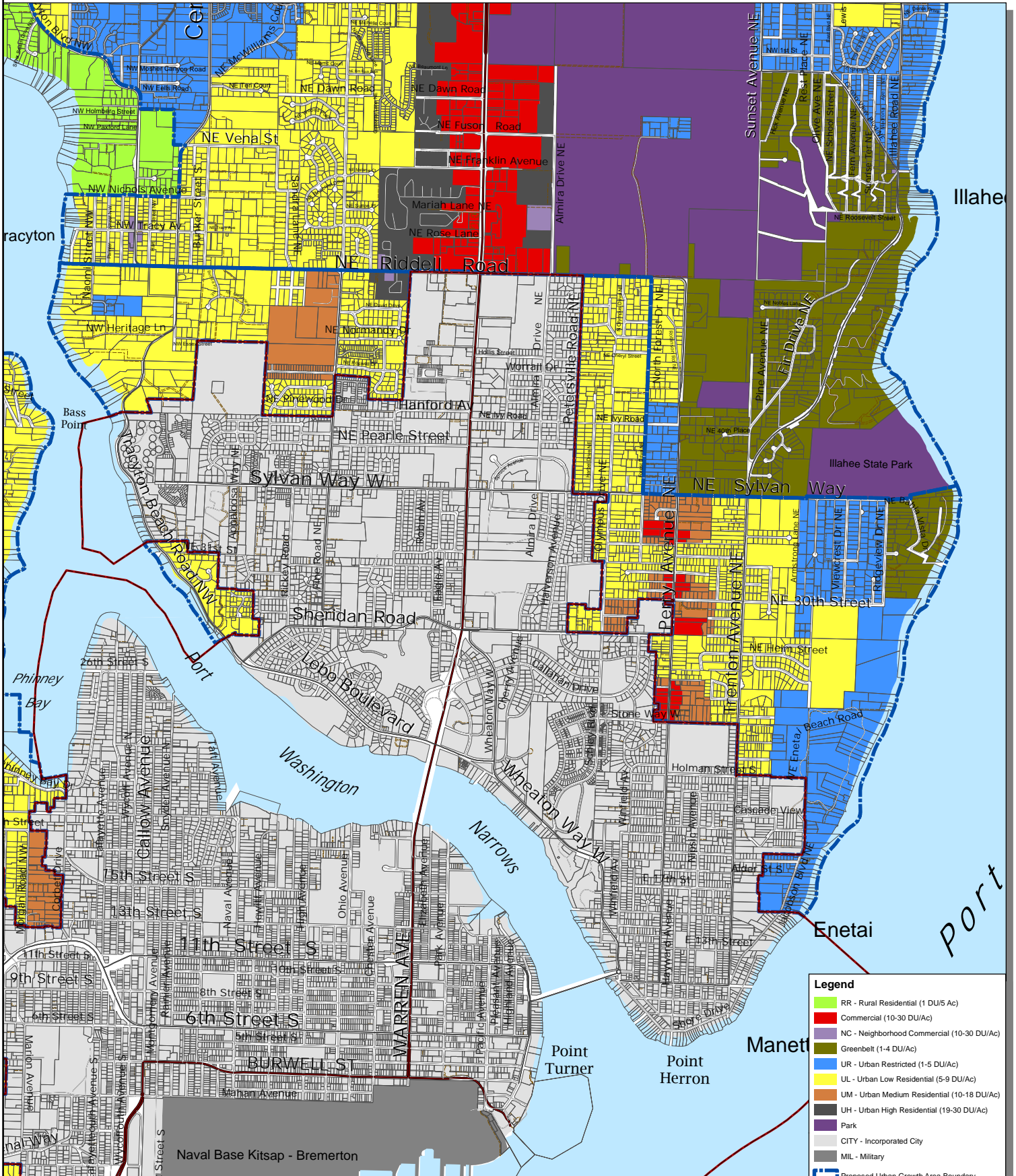


# Bremerton East Urban Growth Area

DRAFT



**Legend**

- RR - Rural Residential (1 DU/5 Ac)
- Commercial (10-30 DU/Ac)
- NC - Neighborhood Commercial (10-30 DU/Ac)
- Greenbelt (1-4 DU/Ac)
- UR - Urban Restricted (1-5 DU/Ac)
- UL - Urban Low Residential (5-9 DU/Ac)
- UM - Urban Medium Residential (10-18 DU/Ac)
- UH - Urban High Residential (19-30 DU/Ac)
- Park
- CITY - Incorporated City
- MIL - Military
- Proposed Urban Growth Area Boundary
- Incorporated City Boundary
- State Highway
- Collector / Arterial
- Local Access; Local Road
- Easement
- Greater Puget Sound hydrology

This map was created from existing map sources, not from field surveys. Determination of fitness for use lies with the user, as does the responsibility for understanding the accuracy and limitations of this map and data.

The information on this map may have been collected from various sources and can change over time without notice.

While great care was taken in making this map, there is no guarantee or warranty of its accuracy as to labeling, placement or location of any geographic features present. This map is intended for informational purposes only and is not a substitute for a field survey.

Kitsap County and its officials and employees assume no responsibility or legal liability for the accuracy, completeness, reliability, or timeliness of any information on this map.

Ord No 812-2022 Comprehensive Plan Amendment  
Map Published Date: April 26, 2023

## Zoning - Alternative 1

FINAL DRAFT



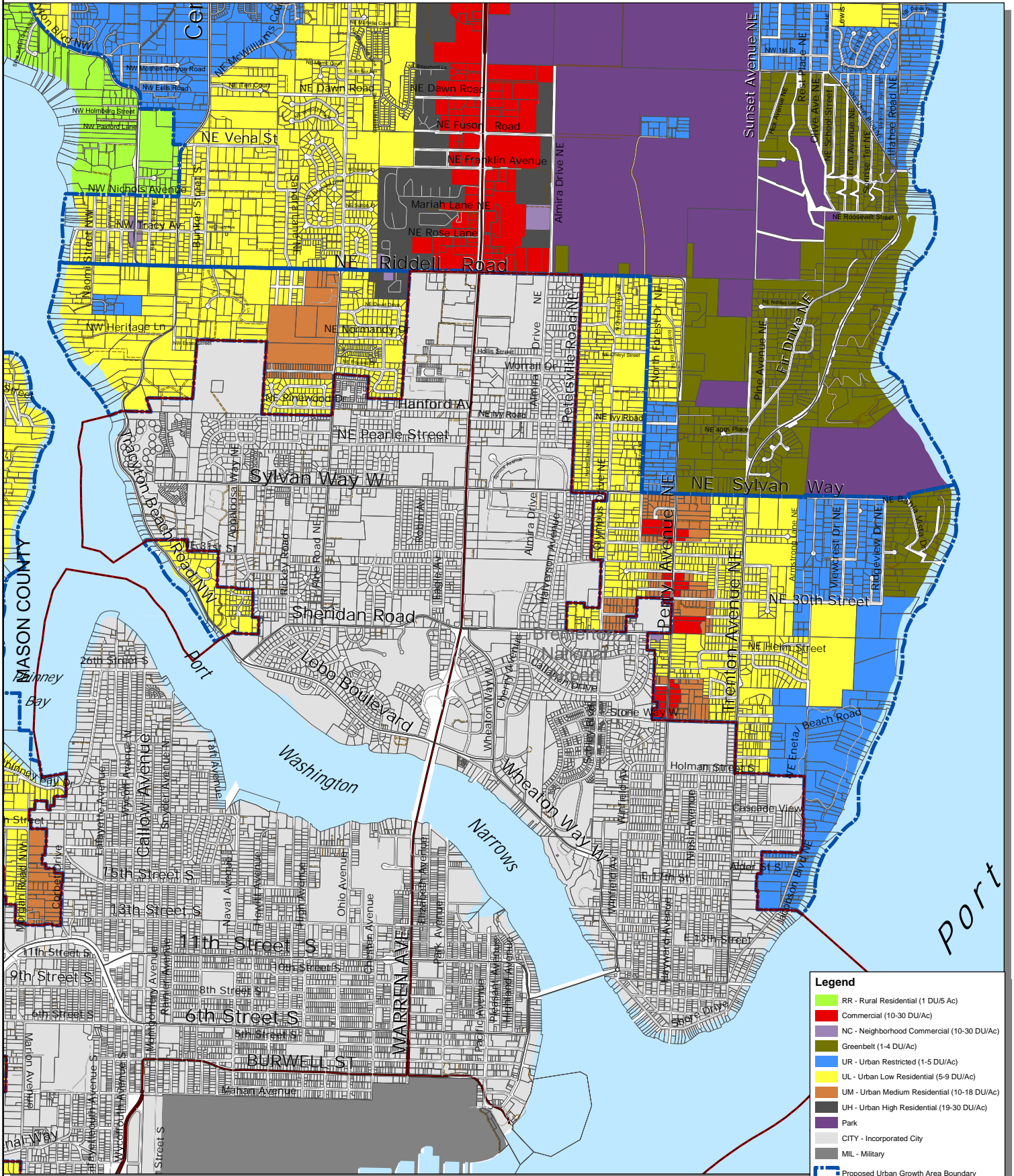
Kitsap County Department of Community Development  
614 Division Street, MS-36, Port Orchard, Washington 98366  
VOICE (360) 337-5777 (Kitsap One) \* <https://www.kitsapgov.com/>





# Bremerton East Urban Growth Area

DRAFT



**Legend**

- RR - Rural Residential (1 DU/5 Ac)
- Commercial (10-30 DU/Ac)
- NC - Neighborhood Commercial (10-30 DU/Ac)
- Greenbelt (1-4 DU/Ac)
- UR - Urban Restricted (1-5 DU/Ac)
- UL - Urban Low Residential (5-9 DU/Ac)
- UM - Urban Medium Residential (10-18 DU/Ac)
- UH - Urban High Residential (19-30 DU/Ac)
- Park
- CITY - Incorporated City
- MIL - Military
- Proposed Urban Growth Area Boundary
- Incorporated City Boundary
- State Highway
- Collector / Arterial
- Local Access; Local Road
- Easement
- Greater Puget Sound hydrology

## Zoning - Alternative 2

FINAL DRAFT

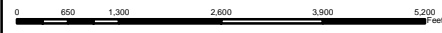


This map was created from existing map sources, not from field surveys. Determination of fitness for use lies with the user, as does the responsibility for understanding the accuracy and limitations of this map and data.

The information on this map may have been collected from various sources and can change over time without notice. While great care was taken in making this map, there is no guarantee or warranty of its accuracy as to labeling, placement or location of any geographic features present. This map is intended for informational purposes only and is not a substitute for a field survey.

Kitsap County and its officials and employees assume no responsibility or legal liability for the accuracy, completeness, reliability, or timeliness of any information on this map.

Map Published Date: April 26, 2023  
 Corrected September 14, 2023

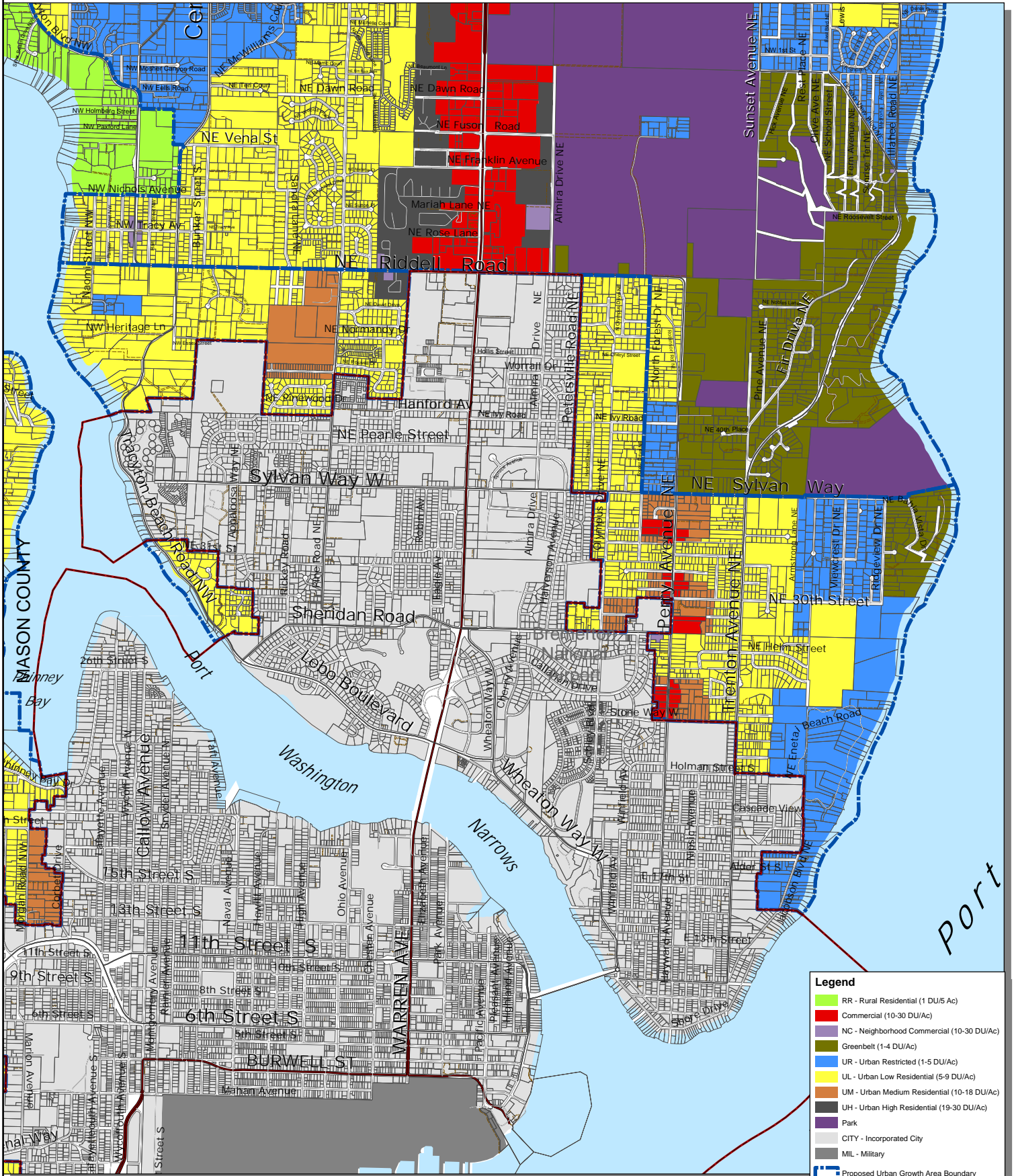


Kitsap County Department of Community Development  
 614 Division Street, MS-36, Port Orchard, Washington 98366  
 VOICE (360) 337-5777 (Kitsap One) \* <https://www.kitsapgov.com/>



# Bremerton East Urban Growth Area

DRAFT



**Legend**

- RR - Rural Residential (1 DU/5 Ac)
- Commercial (10-30 DU/Ac)
- NC - Neighborhood Commercial (10-30 DU/Ac)
- Greenbelt (1-4 DU/Ac)
- UR - Urban Restricted (1-5 DU/Ac)
- UL - Urban Low Residential (5-9 DU/Ac)
- UM - Urban Medium Residential (10-18 DU/Ac)
- UH - Urban High Residential (19-30 DU/Ac)
- Park
- CITY - Incorporated City
- MIL - Military
- Proposed Urban Growth Area Boundary
- Incorporated City Boundary
- State Highway
- Collector / Arterial
- Local Access; Local Road
- Easement
- Greater Puget Sound hydrology

## Zoning - Alternative 3

FINAL DRAFT



Kitsap County Department of Community Development  
 614 Division Street, MS-36, Port Orchard, Washington 98366  
 VOICE (360) 337-5777 (Kitsap One) \* <https://www.kitsapgov.com/>

This map was created from existing map sources, not from field surveys. Determination of fitness for use lies with the user, as does the responsibility for understanding the accuracy and limitations of this map and data.

The information on this map may have been collected from various sources and can change over time without notice.

While great care was taken in making this map, there is no guarantee or warranty of its accuracy as to labeling, placement or location of any geographic features present. This map is intended for informational purposes only and is not a substitute for a field survey.

Kitsap County and its officials and employees assume no responsibility or legal liability for the accuracy, completeness, reliability, or fitness of any information on this map.

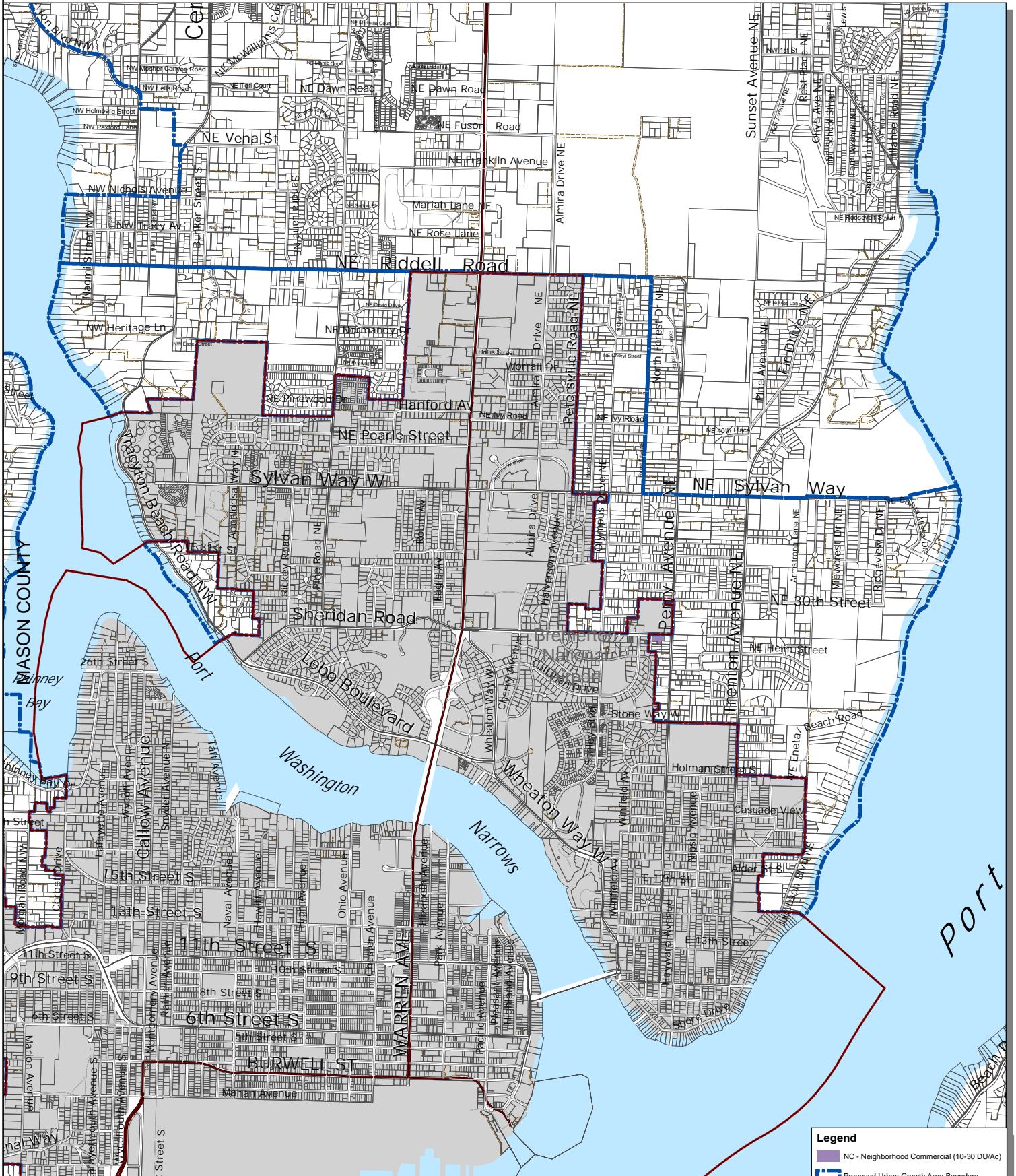
Ord No 612-2022 Comprehensive Plan Amendment  
 Map Published Date: April 26, 2023  
 Corrected September 14, 2023





# Bremerton East Urban Growth Area

DRAFT



**Legend**

- NC - Neighborhood Commercial (10-30 DU/Ac)
- Proposed Urban Growth Area Boundary
- Incorporated City Boundary
- State Highway
- Collector / Arterial
- Local Access; Local Road
- Easement
- Greater Puget Sound hydrology

## Zoning Changes - Alternative 2

FINAL DRAFT



Kitsap County Department of Community Development  
 614 Division Street, MS-36, Port Orchard, Washington 98366  
 VOICE (360) 337-5777 (Kitsap One) \* <https://www.kitsapgov.com/>

This map was created from existing map sources, not from field surveys. Determination of fitness for use lies with the user, as does the responsibility for understanding the accuracy and limitations of this map and data.

The information on this map may have been collected from various sources and can change over time without notice.

While great care was taken in making this map, there is no guarantee or warranty of its accuracy as to labeling, placement or location of any geographic features present. This map is intended for informational purposes only and is not a substitute for a field survey.

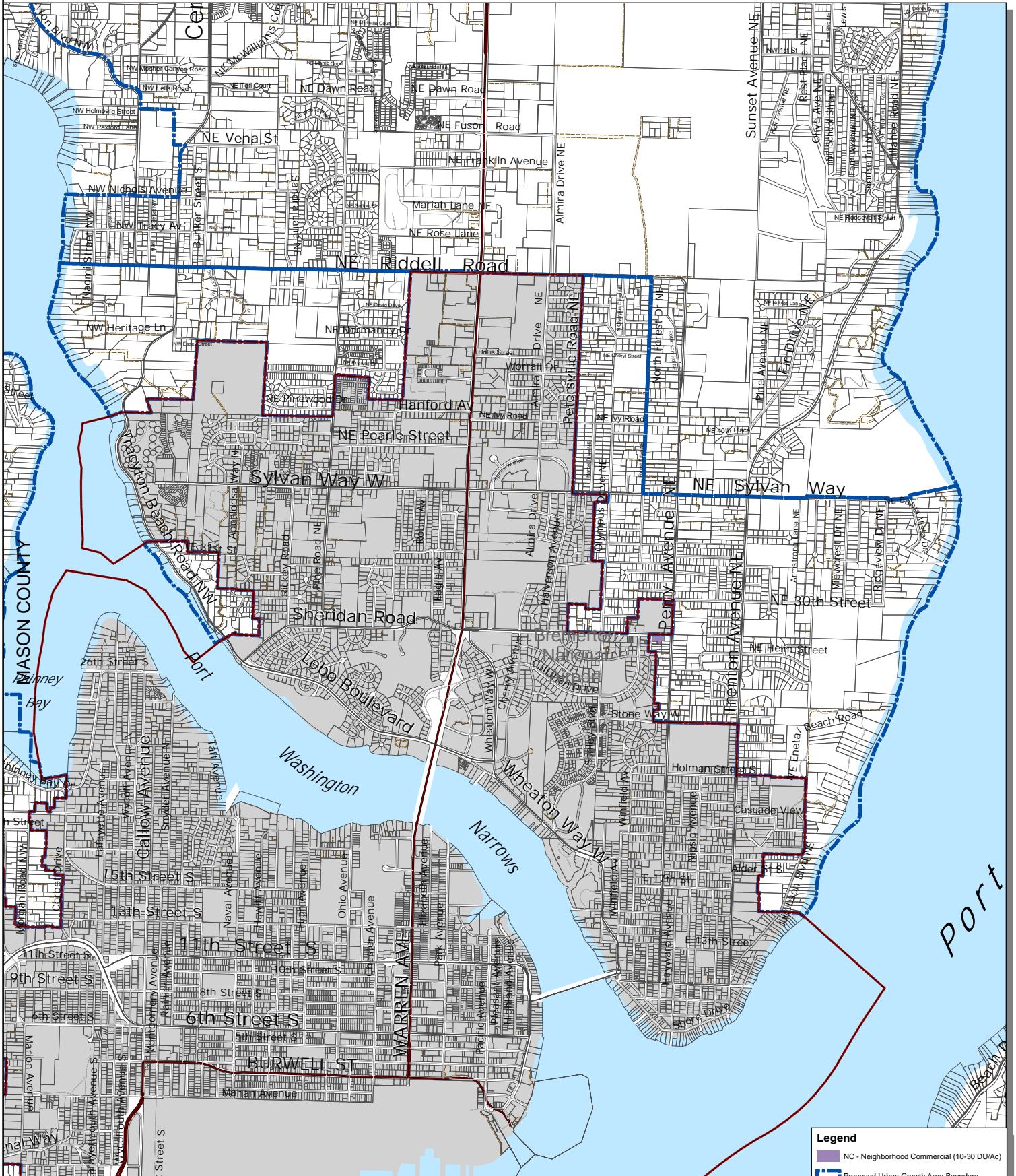
Kitsap County and its officials and employees assume no responsibility or legal liability for the accuracy, completeness, reliability, or timeliness of any information on this map.

Ord No 612-2022 Comprehensive Plan Amendment  
 Map Published Date: April 26, 2023  
 Corrected September 14, 2023



# Bremerton East Urban Growth Area

DRAFT



**Legend**

- NC - Neighborhood Commercial (10-30 DU/Ac)
- Proposed Urban Growth Area Boundary
- Incorporated City Boundary
- State Highway
- Collector / Arterial
- Local Access; Local Road
- Easement
- Greater Puget Sound hydrology

## Zoning Changes - Alternative 3

FINAL DRAFT



Kitsap County Department of Community Development  
 614 Division Street, MS-36, Port Orchard, Washington 98366  
 VOICE (360) 337-5777 (Kitsap One) \* <https://www.kitsapgov.com/>

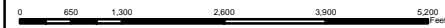
This map was created from existing map sources, not from field surveys. Determination of fitness for use lies with the user, as does the responsibility for understanding the accuracy and limitations of this map and data.

The information on this map may have been collected from various sources and can change over time without notice.

While great care was taken in making this map, there is no guarantee or warranty of its accuracy as to labeling, placement or location of any geographic features present. This map is intended for informational purposes only and is not a substitute for a field survey.

Kitsap County and its officials and employees assume no responsibility or legal liability for the accuracy, completeness, reliability, or timeliness of any information on this map.

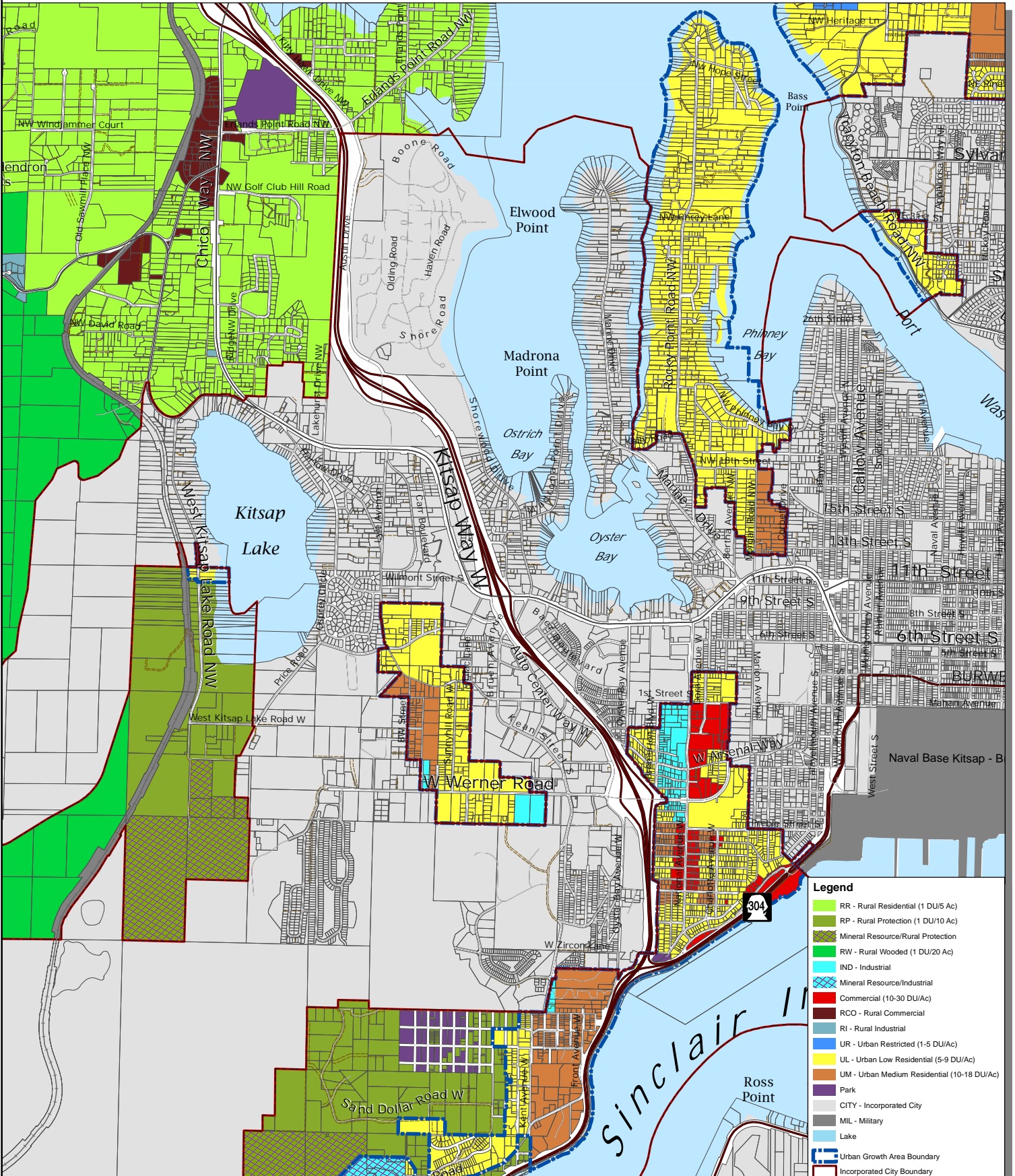
Ord No 612-2022 Comprehensive Plan Amendment  
 Map Published Date: April 26, 2023  
 Corrected September 14, 2023





# Bremerton West Urban Growth Area

DRAFT



This map was created from existing map sources, not from field surveys. Determination of fitness for use lies with the user, as does the responsibility for understanding the accuracy and limitations of this map and data.

The information on this map may have been collected from various sources and can change over time without notice.

While great care was taken in making this map, there is no guarantee or warranty of its accuracy as to labeling, placement or location of any geographic features present. This map is intended for informational purposes only and is not a substitute for a field survey.

Kitsap County and its officials and employees assume no responsibility or legal liability for the accuracy, completeness, reliability, or timeliness of any information on this map.

Ord No 81-2-2022 Comprehensive Plan Amendment  
Map Published Date: April 26, 2023



## Zoning - Alternative 1

FINAL DRAFT

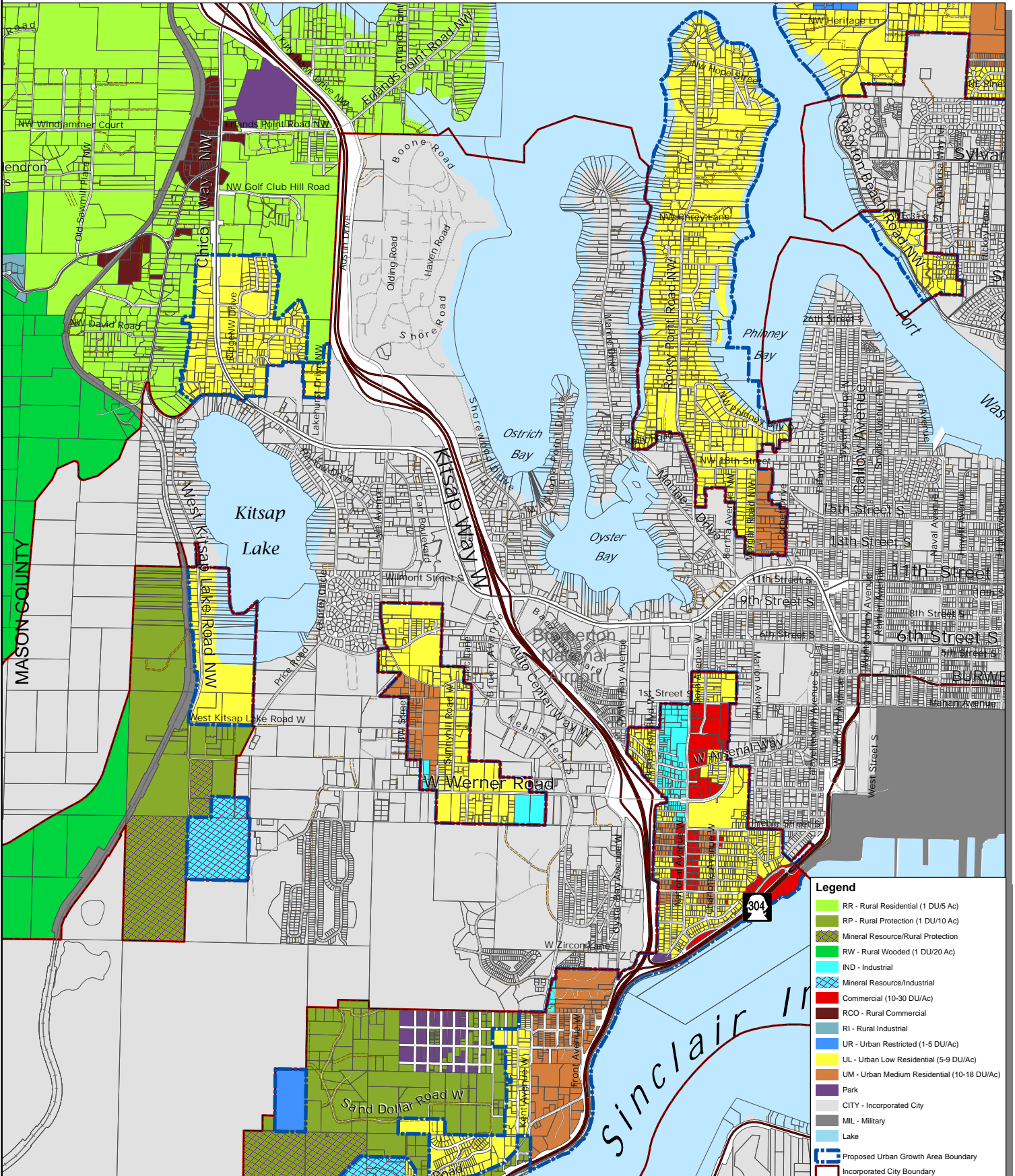


Kitsap County Department of Community Development  
614 Division Street, MS-36, Port Orchard, Washington 98366  
VOICE (360) 337-5777 (Kitsap One) \* <https://www.kitsapgov.com/>



# Bremerton West Urban Growth Area

DRAFT



**Legend**

- RR - Rural Residential (1 DU/5 Ac)
- RP - Rural Protection (1 DU/10 Ac)
- Mineral Resource/Rural Protection
- RW - Rural Wooded (1 DU/20 Ac)
- IND - Industrial
- Mineral Resource/Industrial
- Commercial (10-30 DU/Ac)
- RCO - Rural Commercial
- RI - Rural Industrial
- UR - Urban Restricted (1-5 DU/Ac)
- UL - Urban Low Residential (5-9 DU/Ac)
- UM - Urban Medium Residential (10-18 DU/Ac)
- Park
- CITY - Incorporated City
- MIL - Military
- Lake
- Proposed Urban Growth Area Boundary
- Incorporated City Boundary
- State Highway
- Collector / Arterial
- Local Access; Local Road
- Easement
- Railroad Lines
- Greater Puget Sound hydrology

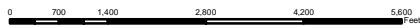
This map was created from existing map sources, not from field surveys. Determination of fitness for use lies with the user, as does the responsibility for understanding the accuracy and limitations of this map and data.

The information on this map may have been collected from various sources and can change over time without notice.

While great care was taken in making this map, there is no guarantee or warranty of its accuracy as to labeling, placement or location of any geographic features present. This map is intended for informational purposes only and is not a substitute for a field survey.

Kitsap County and its officials and employees assume no responsibility or legal liability for the accuracy, completeness, reliability, or timeliness of any information on this map.

Ord No 81-2-2022 Comprehensive Plan Amendment  
Map Published Date: April 26, 2023



## Zoning - Alternative 2

FINAL DRAFT

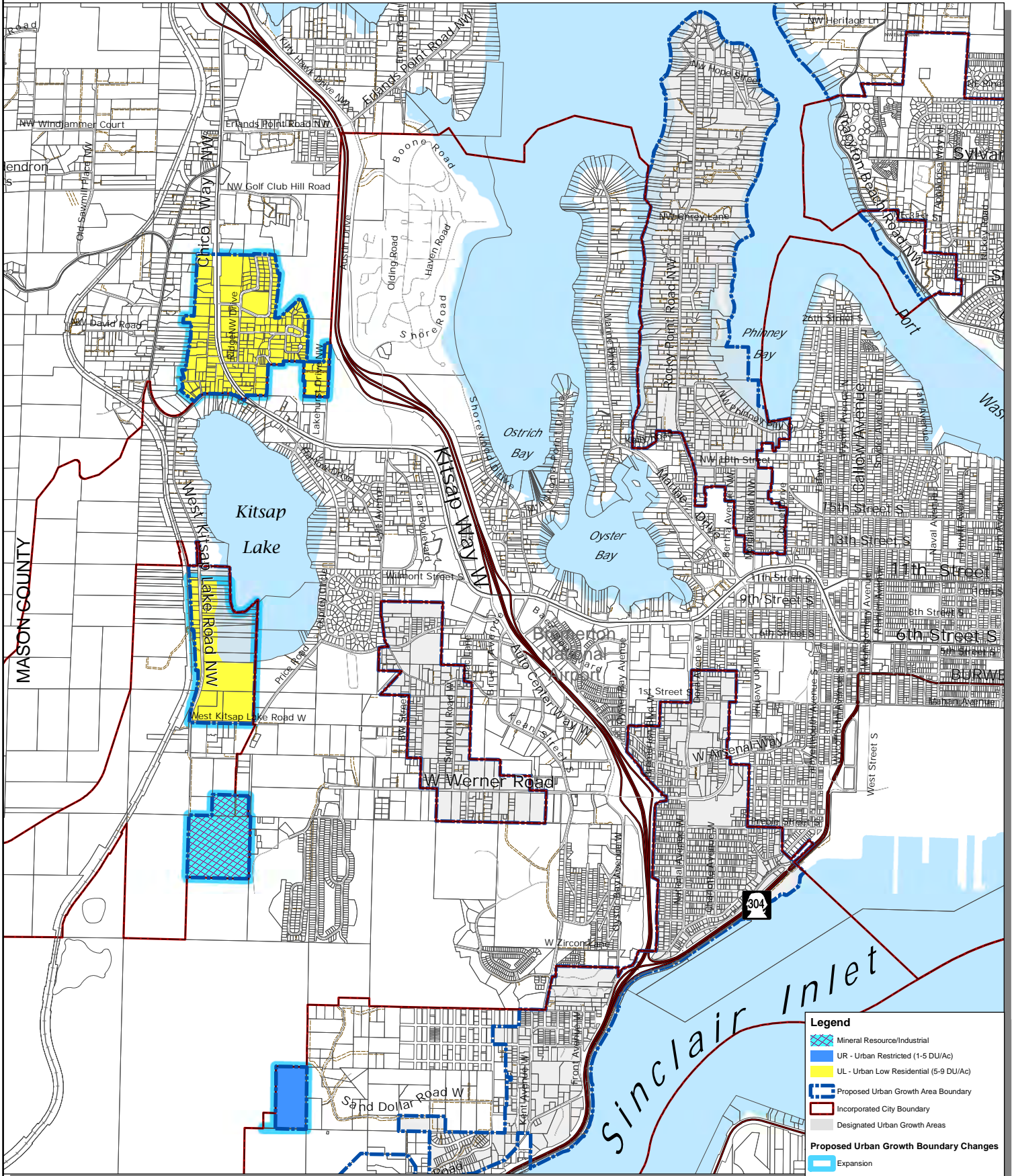


Kitsap County Department of Community Development  
614 Division Street, MS-36, Port Orchard, Washington 98366  
VOICE (360) 337-5777 (Kitsap One) \* <https://www.kitsapgov.com/>



# Bremerton West Urban Growth Area

DRAFT



## Zoning Changes - Alternative 2

FINAL DRAFT



Kitsap County Department of Community Development  
 614 Division Street, MS-36, Port Orchard, Washington 98366  
 VOICE (360) 337-5777 (Kitsap One) \* <https://www.kitsapgov.com/>

This map was created from existing map sources, not from field surveys. Determination of fitness for use lies with the user, as does the responsibility for understanding the accuracy and limitations of this map and data.

The information on this map may have been collected from various sources and can change over time without notice.

While great care was taken in making this map, there is no guarantee or warranty of its accuracy as to labeling, placement or location of any geographic features present. This map is intended for informational purposes only and is not a substitute for a field survey.

Kitsap County and its officials and employees assume no responsibility or legal liability for the accuracy, completeness, reliability, or timeliness of any information on this map.

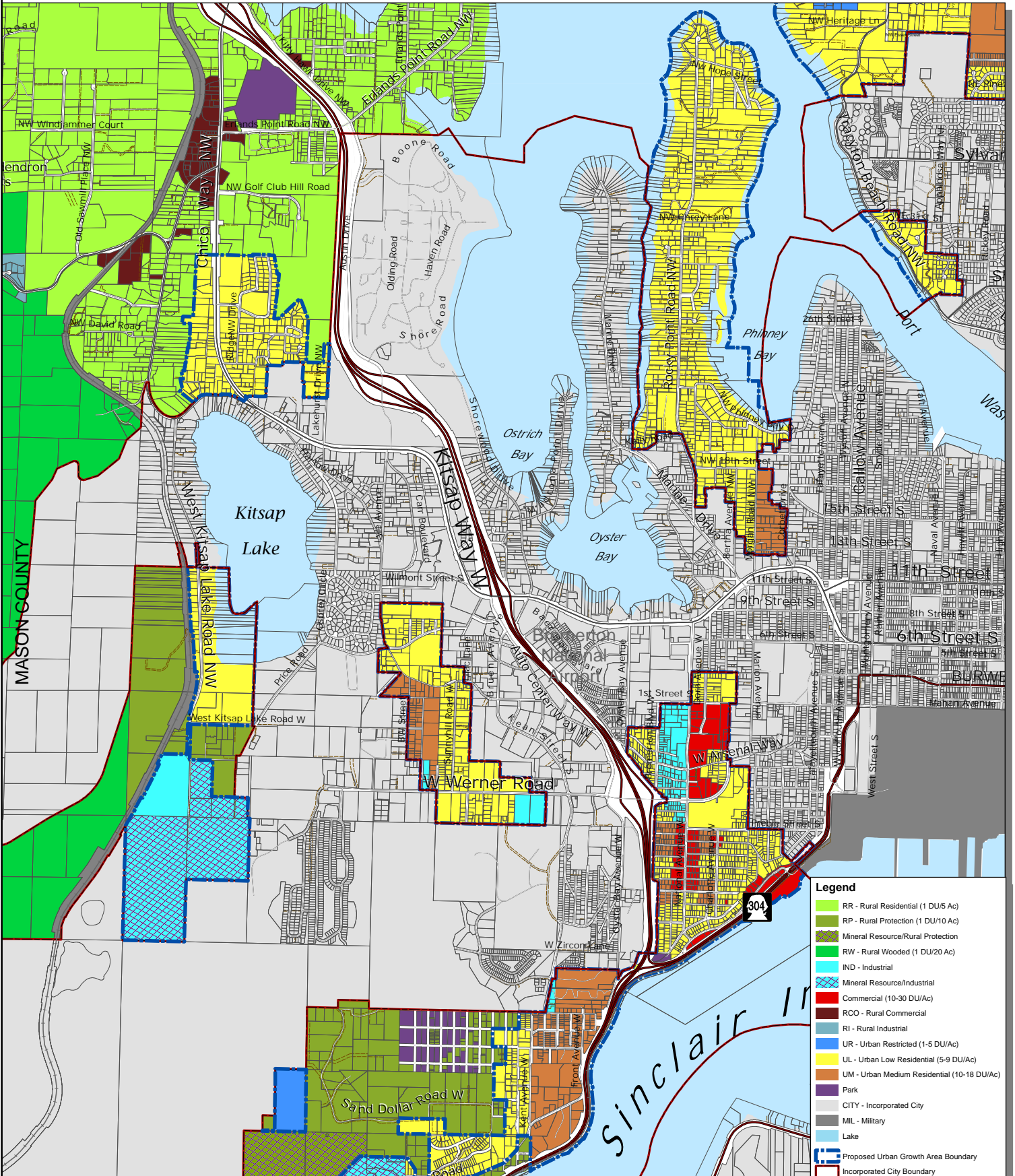
Ord No 612-2022 Comprehensive Plan Amendment  
 Map Published Date: April 26, 2023  
 Corrected September 14, 2023

0 700 1,400 2,800 4,200 5,600 Feet



# Bremerton West Urban Growth Area

DRAFT



**Legend**

- RR - Rural Residential (1 DU/5 Ac)
- RP - Rural Protection (1 DU/10 Ac)
- Mineral Resource/Rural Protection
- RW - Rural Wooded (1 DU/20 Ac)
- IND - Industrial
- Mineral Resource/Industrial
- Commercial (10-30 DU/Ac)
- RCO - Rural Commercial
- RI - Rural Industrial
- UR - Urban Restricted (1-5 DU/Ac)
- UL - Urban Low Residential (5-9 DU/Ac)
- UM - Urban Medium Residential (10-18 DU/Ac)
- Park
- CITY - Incorporated City
- MIL - Military
- Lake
- Proposed Urban Growth Area Boundary
- Incorporated City Boundary
- State Highway
- Collector / Arterial
- Local Access; Local Road
- Easement
- Railroad Lines
- Greater Puget Sound hydrology

This map was created from existing map sources, not from field surveys. Determination of fitness for use lies with the user, as does the responsibility for understanding the accuracy and limitations of this map and data.

The information on this map may have been collected from various sources and can change over time without notice.

While great care was taken in making this map, there is no guarantee or warranty of its accuracy as to labeling, placement or location of any geographic features present. This map is intended for informational purposes only and is not a substitute for a field survey.

Kitsap County and its officials and employees assume no responsibility or legal liability for the accuracy, completeness, reliability, or timeliness of any information on this map.

Ord No 812-2022 Comprehensive Plan Amendment  
Map Published Date: April 26, 2023



## Zoning - Alternative 3

FINAL DRAFT

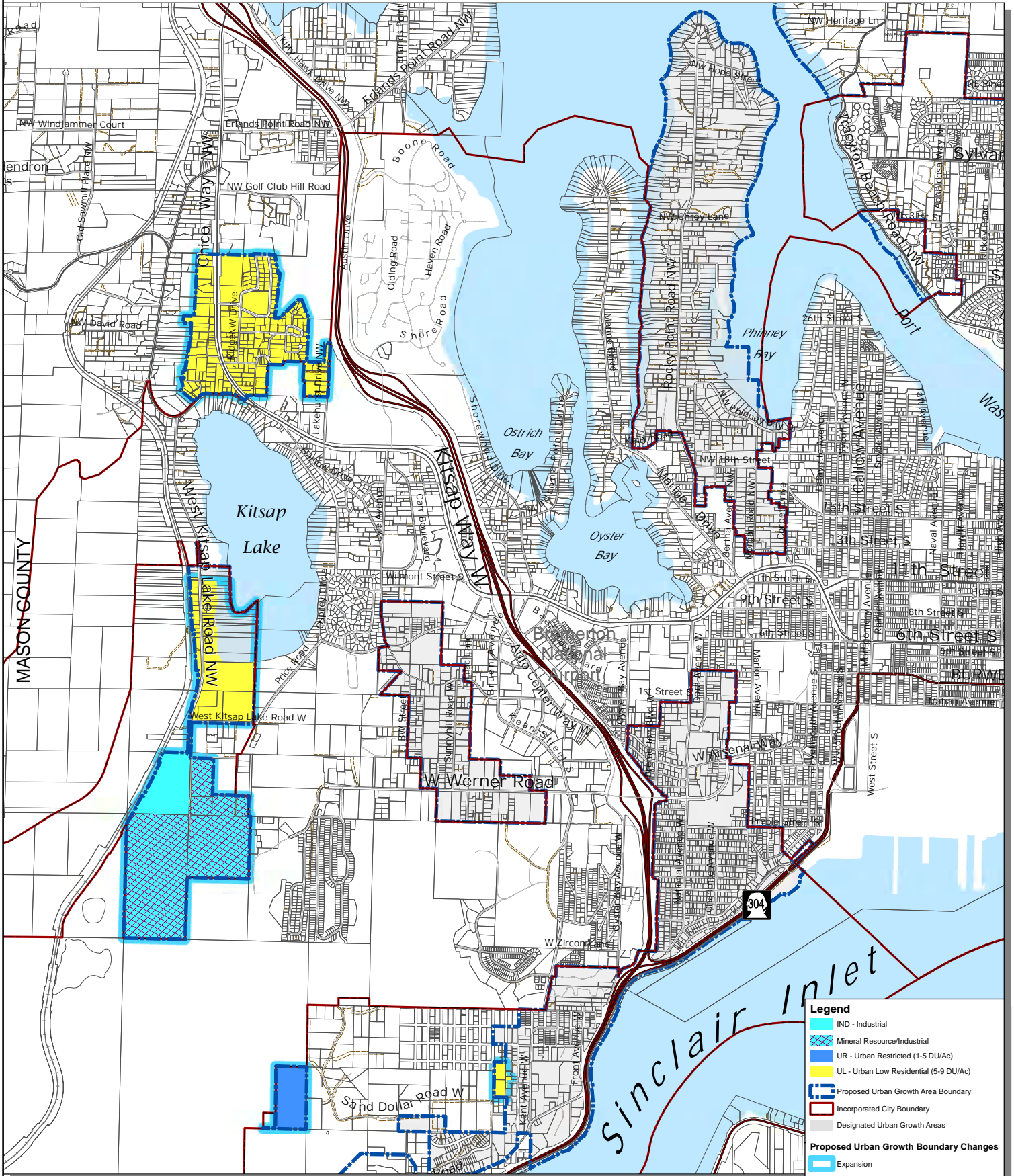


Kitsap County Department of Community Development  
614 Division Street, MS-36, Port Orchard, Washington 98366  
VOICE (360) 337-5777 (Kitsap One) \* <https://www.kitsapgov.com/>



# Bremerton West Urban Growth Area

DRAFT



## Zoning Changes - Alternative 3

FINAL DRAFT



Kitsap County Department of Community Development  
 614 Division Street, MS-36, Port Orchard, Washington 98366  
 VOICE (360) 337-5777 (Kitsap One) \* <https://www.kitsapgov.com/>

This map was created from existing map sources, not from field surveys. Determination of fitness for use lies with the user, as does the responsibility for understanding the accuracy and limitations of this map and data.

The information on this map may have been collected from various sources and can change over time without notice.

While great care was taken in making this map, there is no guarantee or warranty of its accuracy as to labeling, placement or location of any geographic features present. This map is intended for informational purposes only and is not a substitute for a field survey.

Kitsap County and its officials and employees assume no responsibility or legal liability for the accuracy, completeness, reliability, or timeliness of any information on this map.

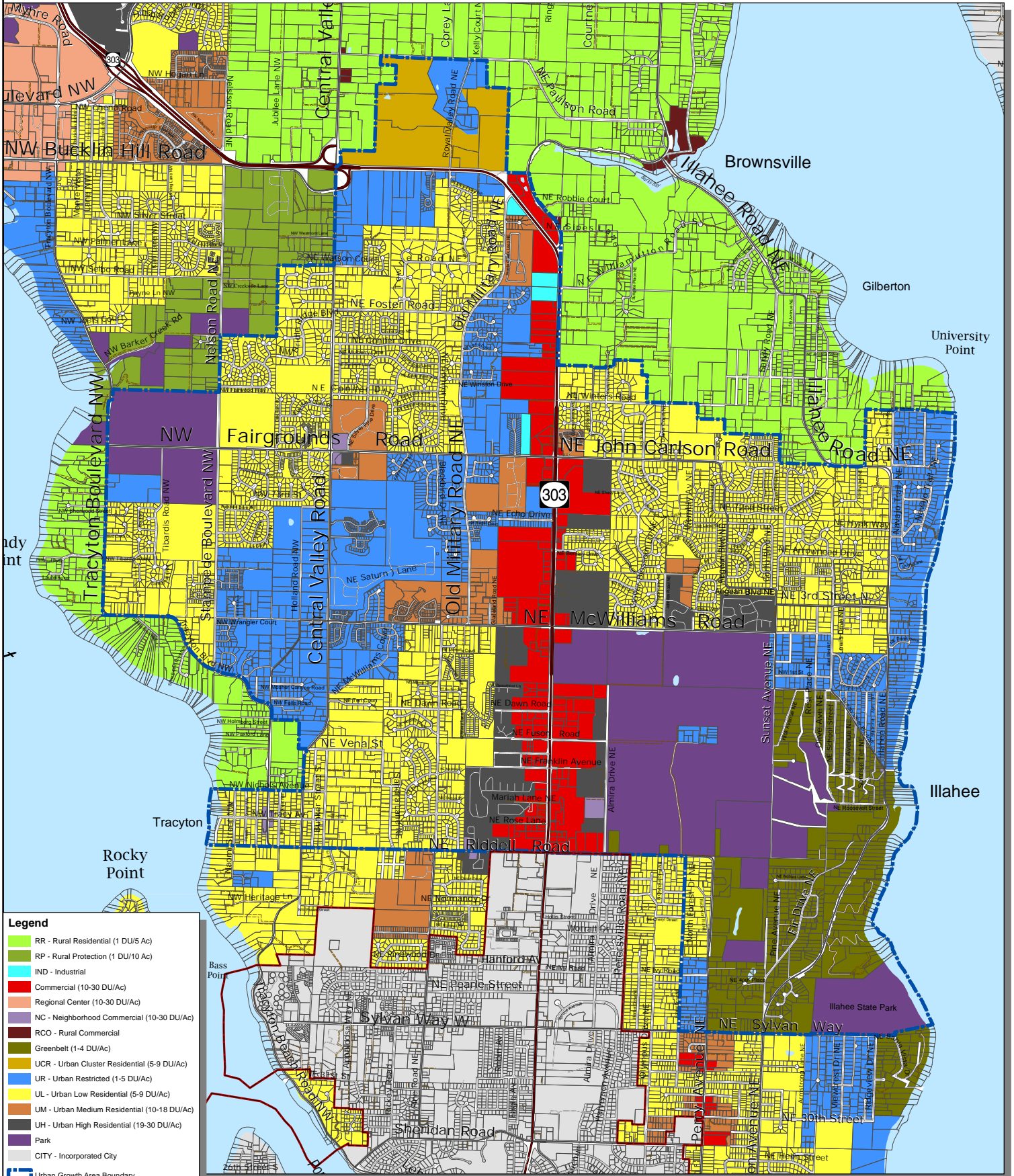
Ord No 612-2022 Comprehensive Plan Amendment  
 Map Published Date: April 26, 2023  
 Corrected September 14, 2023

0 700 1,400 2,800 4,200 5,600 Feet



# Central Kitsap Urban Growth Area

DRAFT



**Legend**

- RR - Rural Residential (1 DU/5 Ac)
- RP - Rural Protection (1 DU/10 Ac)
- IND - Industrial
- Commercial (10-30 DU/Ac)
- Regional Center (10-30 DU/Ac)
- NC - Neighborhood Commercial (10-30 DU/Ac)
- RCO - Rural Commercial
- Greenbelt (1-4 DU/Ac)
- UCR - Urban Cluster Residential (5-9 DU/Ac)
- UR - Urban Restricted (1-5 DU/Ac)
- UL - Urban Low Residential (5-9 DU/Ac)
- UM - Urban Medium Residential (10-18 DU/Ac)
- UH - Urban High Residential (19-30 DU/Ac)
- Park
- CITY - Incorporated City
- Urban Growth Area Boundary
- Incorporated City Boundary
- State Highway
- Collector / Arterial
- Local Access; Local Road
- Easement
- Greater Puget Sound hydrology

## Zoning - Alternative 1



FINAL DRAFT

Kitsap County Department of Community Development  
 614 Division Street, MS-36, Port Orchard, Washington 98366  
 VOICE (360) 337-5777 (Kitsap One) \* <https://www.kitsapgov.com/>

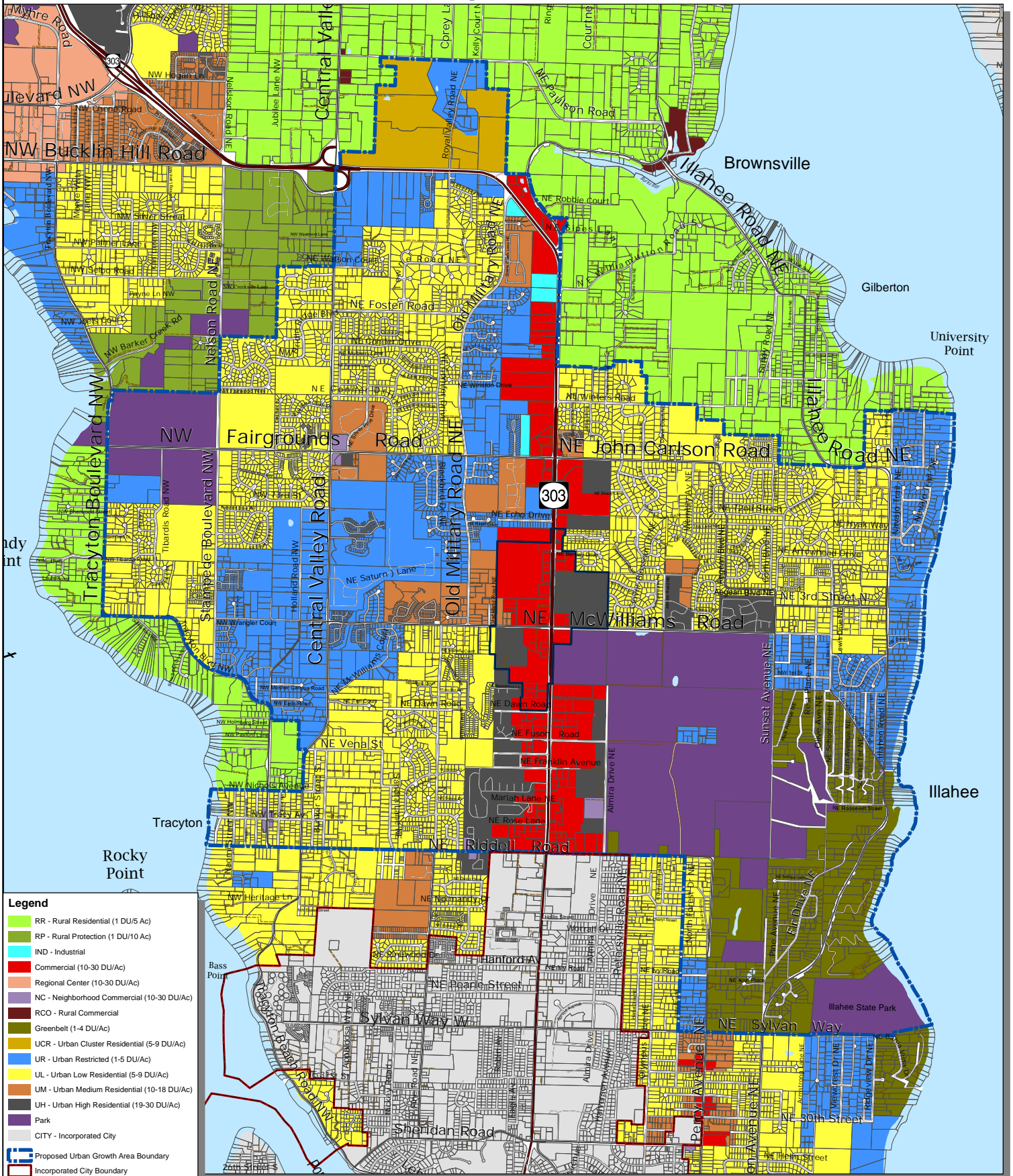
This map was created from existing map sources, not from field surveys. Determination of fitness for use lies with the user, as does the responsibility for understanding the accuracy and limitations of this map and data.  
 The information on this map may have been collected from various sources and can change over time without notice.  
 While great care was taken in making this map, there is no guarantee or warranty of its accuracy as to labeling, placement, or location of any geographic features present. This map is intended for informational purposes only and is not a substitute for a field survey.  
 Kitsap County and its officials and employees assume no responsibility or legal liability for the accuracy, completeness, reliability, or timeliness of any information on this map.  
 Ord No. 812-2022 Comprehensive Plan Amendment  
 Map Published Date: April 28, 2023





# Central Kitsap Urban Growth Area

DRAFT



**Legend**

- RR - Rural Residential (1 DU/5 Ac)
- RP - Rural Protection (1 DU/10 Ac)
- IND - Industrial
- Commercial (10-30 DU/Ac)
- Regional Center (10-30 DU/Ac)
- NC - Neighborhood Commercial (10-30 DU/Ac)
- RCO - Rural Commercial
- Greenbelt (1-4 DU/Ac)
- UCR - Urban Cluster Residential (5-9 DU/Ac)
- UR - Urban Restricted (1-5 DU/Ac)
- UL - Urban Low Residential (5-9 DU/Ac)
- UM - Urban Medium Residential (10-18 DU/Ac)
- UH - Urban High Residential (19-30 DU/Ac)
- Park
- CITY - Incorporated City
- Proposed Urban Growth Area Boundary
- Incorporated City Boundary
- Proposed Regional Growth Center
- State Highway
- Collector / Arterial
- Local Access; Local Road
- Easement
- Greater Puget Sound hydrology



Kitsap County Department of Community Development  
 614 Division Street, MS-36, Port Orchard, Washington 98366  
 VOICE (360) 337-5777 (Kitsap One) \* <https://www.kitsapgov.com/>

FINAL DRAFT

This map was created from existing map sources, not from field surveys. Determination of fitness for use lies with the user, as does the responsibility for understanding the accuracy and limitations of this map and data.


The information on this map may have been collected from various sources and can change over time without notice.

While great care was taken in making this map, there is no guarantee or warranty of its accuracy as to labeling, placement, or location of any geographic features present. This map is intended for informational purposes only and is not a substitute for a field survey.

Kitsap County and its officials and employees assume no responsibility or legal liability for the accuracy, completeness, reliability, or timeliness of any information on this map.

Ord No. 812-2022 Comprehensive Plan Amendment

Map Published Date: April 28, 2023



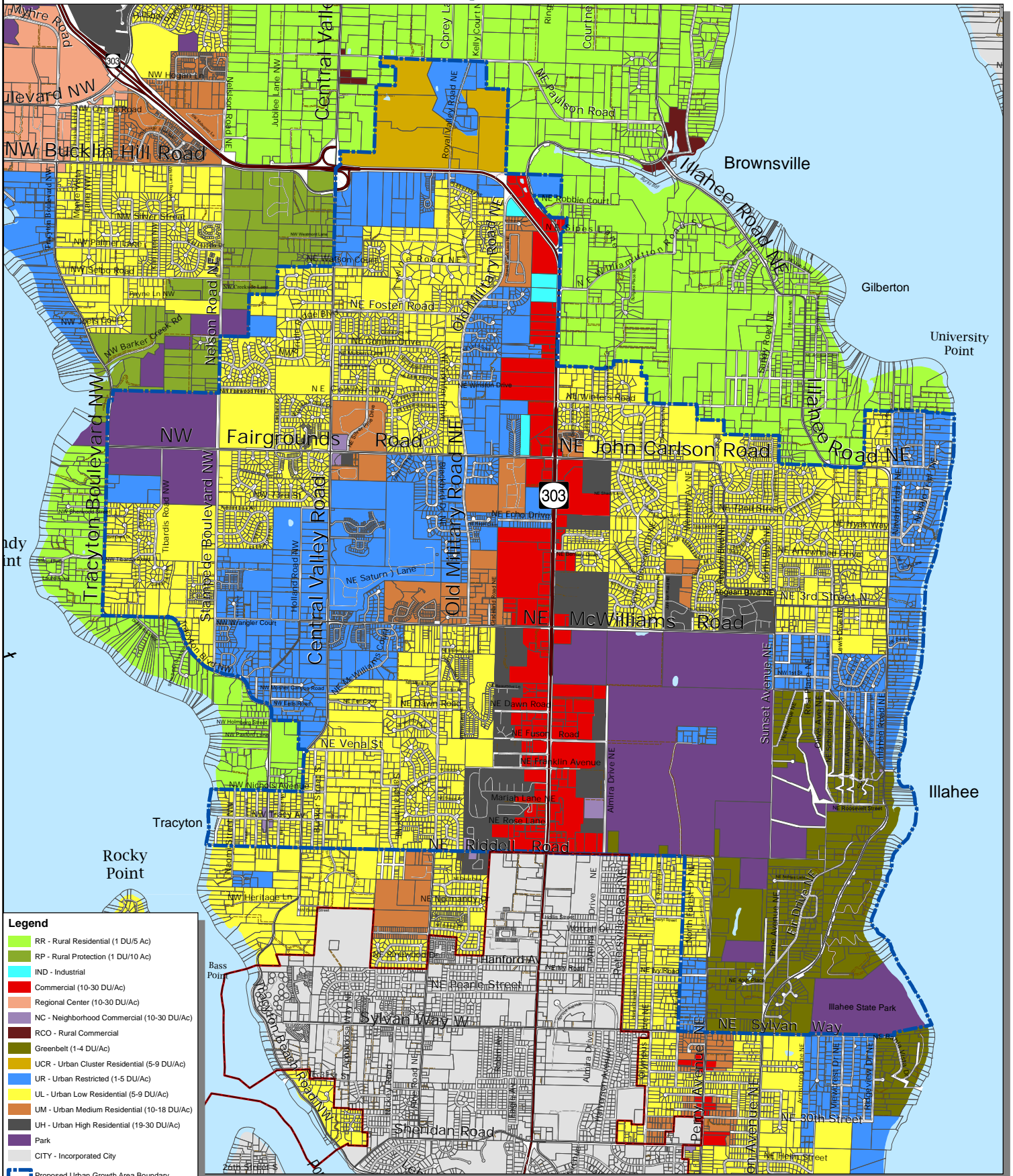






# Central Kitsap Urban Growth Area

DRAFT



**Legend**

- RR - Rural Residential (1 DU/5 Ac)
- RP - Rural Protection (1 DU/10 Ac)
- IND - Industrial
- Commercial (10-30 DU/Ac)
- Regional Center (10-30 DU/Ac)
- NC - Neighborhood Commercial (10-30 DU/Ac)
- RCO - Rural Commercial
- Greenbelt (1-4 DU/Ac)
- UCR - Urban Cluster Residential (5-9 DU/Ac)
- UR - Urban Restricted (1-5 DU/Ac)
- UL - Urban Low Residential (5-9 DU/Ac)
- UM - Urban Medium Residential (10-18 DU/Ac)
- UH - Urban High Residential (19-30 DU/Ac)
- Park
- CITY - Incorporated City
- Proposed Urban Growth Area Boundary
- Incorporated City Boundary
- State Highway
- Collector / Arterial
- Local Access; Local Road
- Easement
- Greater Puget Sound hydrology


## Zoning - Alternative 3



FINAL DRAFT

Kitsap County Department of Community Development  
 614 Division Street, MS-36, Port Orchard, Washington 98366  
 VOICE (360) 337-5777 (Kitsap One) \* <https://www.kitsapgov.com/>

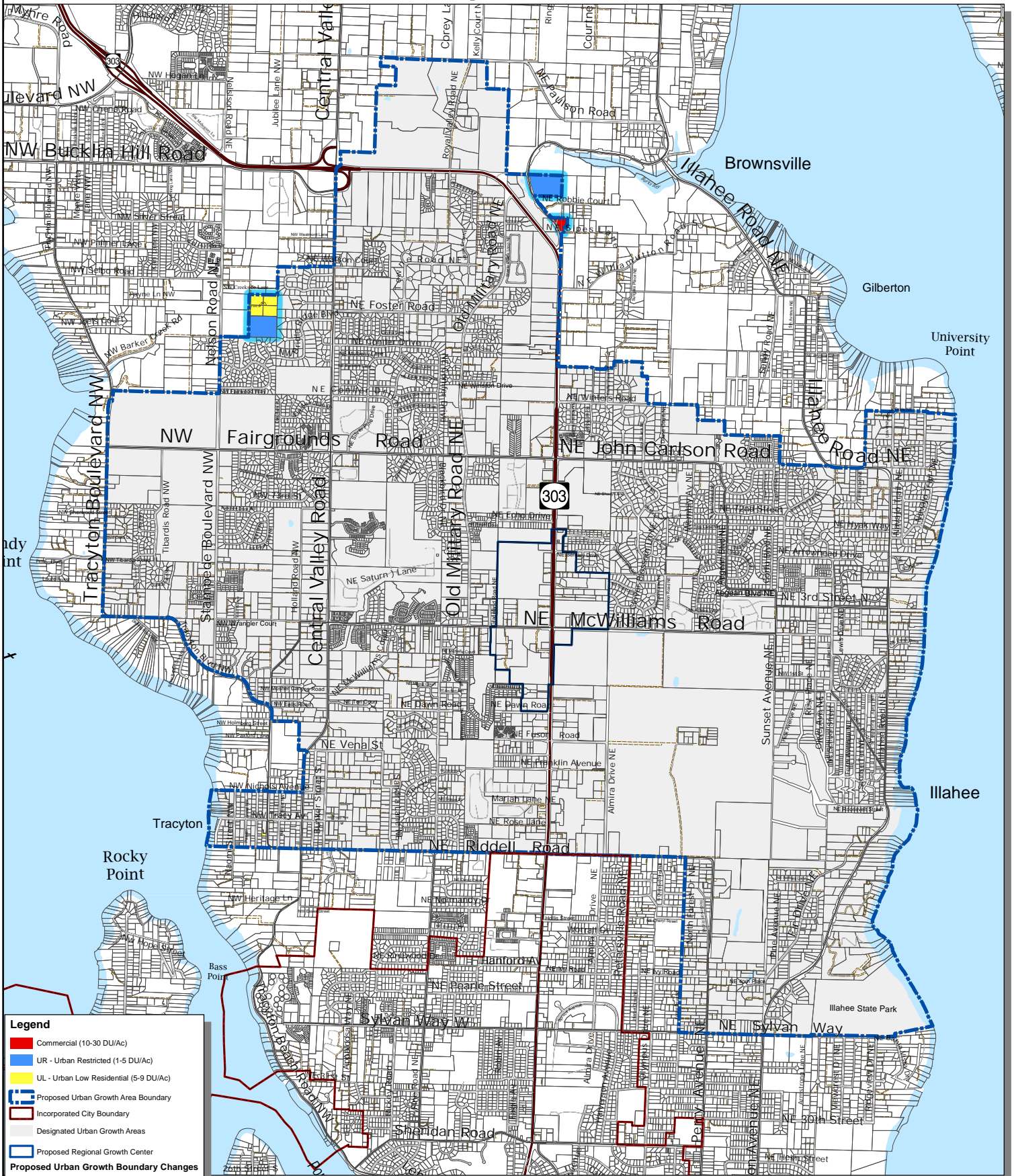
This map was created from existing map sources, not from field surveys. Determination of fitness for use lies with the user, as does the responsibility for understanding the accuracy and limitations of this map and data.  
 The information on this map may have been collected from various sources and can change over time without notice.  
 While great care was taken in making this map, there is no guarantee or warranty of its accuracy as to labeling, placement, or location of any geographic features present. This map is intended for informational purposes only and is not a substitute for a field survey.  
 Kitsap County and its officials and employees assume no responsibility or legal liability for the accuracy, completeness, reliability, or timeliness of any information on this map.  
 Ord No. 812-2022 Comprehensive Plan Amendment  
 Map Published Date: April 28, 2023





# Central Kitsap Urban Growth Area

DRAFT



**Legend**

- Commercial (10-30 DU/Ac)
- UR - Urban Restricted (1-5 DU/Ac)
- UL - Urban Low Residential (5-9 DU/Ac)
- Proposed Urban Growth Area Boundary
- Incorporated City Boundary
- Designated Urban Growth Areas
- Proposed Regional Growth Center
- Proposed Urban Growth Boundary Changes
- Expansion
- State Highway
- Collector / Arterial
- Local Access; Local Road
- Easement
- Greater Puget Sound hydrology

## Zoning Changes - Alternative 3



FINAL DRAFT

Kitsap County Department of Community Development  
 614 Division Street, MS-36, Port Orchard, Washington 98366  
 VOICE (360) 337-5777 (Kitsap One) \* <https://www.kitsapgov.com/>

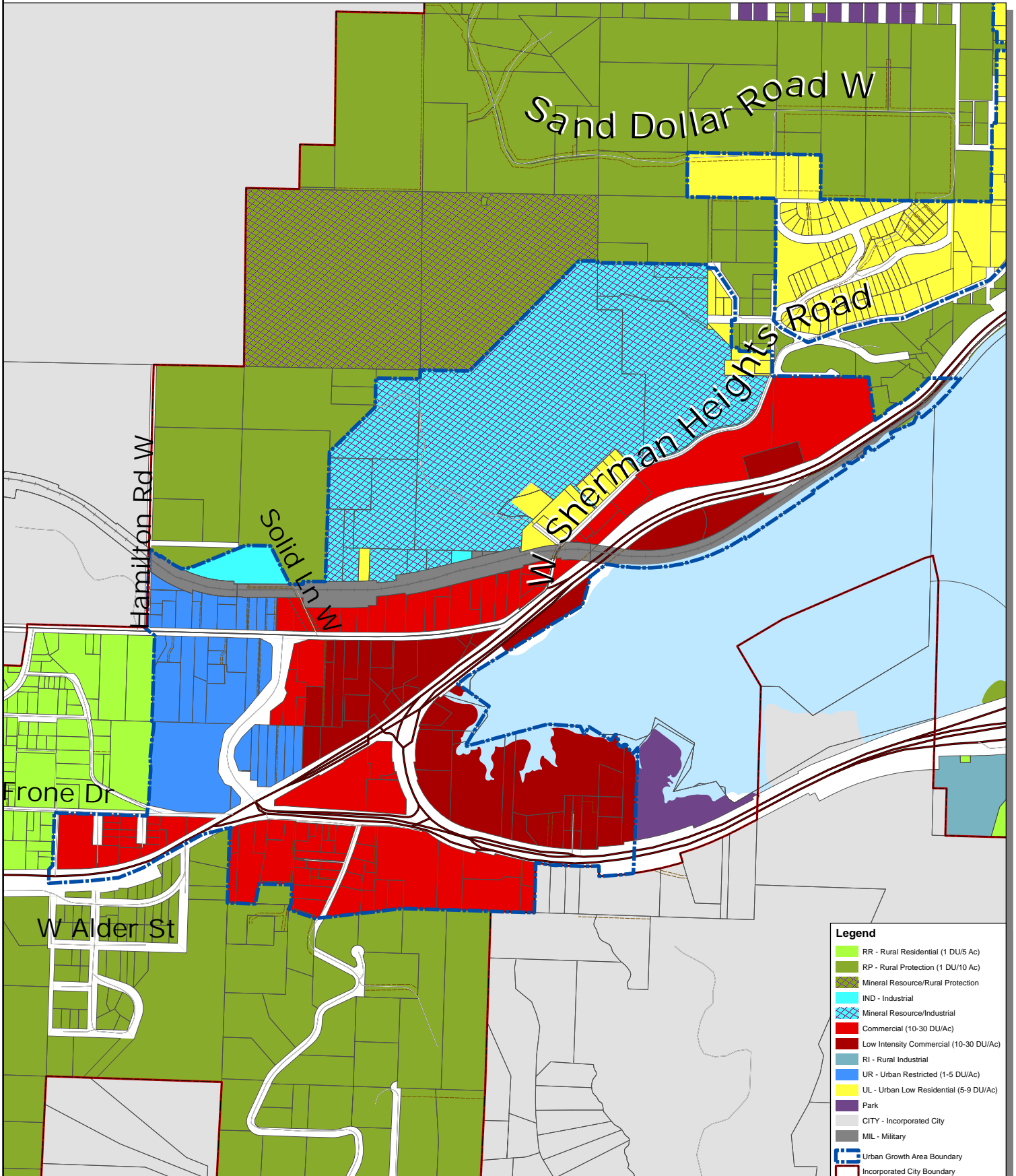
This map was created from existing map sources, not from field surveys. Determination of fitness for use lies with the user, as does the responsibility for understanding the accuracy and limitations of this map and data.  
 The information on this map may have been collected from various sources and can change over time without notice.  
 While great care was taken in making this map, there is no guarantee or warranty of its accuracy as to labeling, placement or location of any geographic features present. This map is intended for informational purposes only and is not a substitute for a field survey.  
 Kitsap County and its officials and employees assume no responsibility or legal liability for the accuracy, completeness, reliability, or timeliness of any information on this map.  
 Ord No. 112-2022 Comprehensive Plan Amendment  
 Map Published Date: April 28, 2023





# Gorst Urban Growth Area

DRAFT



This map was created from existing map sources, not from field surveys. Determination of fitness for use lies with the user; as does the responsibility for understanding the accuracy and limitations of this map and data.

The information on this map may have been collected from various sources and can change over time without notice.

While great care was taken in making this map, there is no guarantee or warranty of its accuracy as to labeling, placement or location of any geographic features present. This map is intended for informational purposes only and is not a substitute for a field survey.

Kitsap County and its officials and employees assume no responsibility or legal liability for the accuracy, completeness, reliability, or timeliness of any information on this map.

Ord No 612-2022 Comprehensive Plan Amendment

Map Published Date: April 26, 2023



## Zoning - Alternative 1

FINAL DRAFT



Kitsap County Department of Community Development  
 614 Division Street, MS-36, Port Orchard, Washington 98366  
 VOICE (360) 337-5777 (Kitsap One) \* <https://www.kitsapgov.com/>

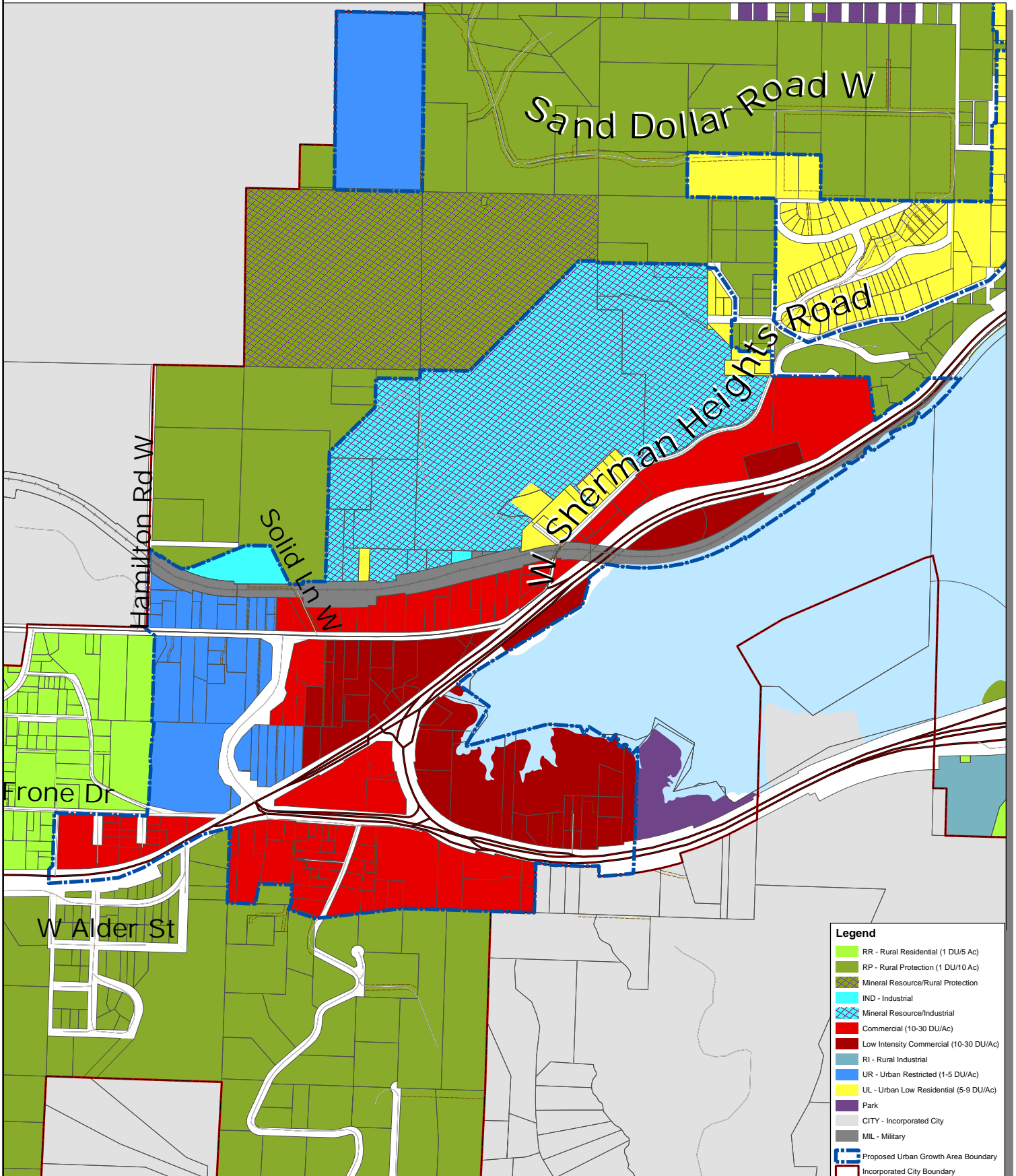
### Legend

- RR - Rural Residential (1 DU/5 Ac)
- RP - Rural Protection (1 DU/10 Ac)
- Mineral Resource/Rural Protection
- IND - Industrial
- Mineral Resource/Industrial
- Commercial (10-30 DU/Ac)
- Low Intensity Commercial (10-30 DU/Ac)
- RI - Rural Industrial
- UR - Urban Restricted (1-5 DU/Ac)
- UL - Urban Low Residential (5-9 DU/Ac)
- Park
- CITY - Incorporated City
- MIL - Military
- Urban Growth Area Boundary
- Incorporated City Boundary
- State Highway
- Collector / Arterial
- Local Access; Local Road
- Easement
- Railroad Lines
- Greater Puget Sound hydrology



# Gorst Urban Growth Area

DRAFT



- Legend**
- RR - Rural Residential (1 DU/5 Ac)
  - RP - Rural Protection (1 DU/10 Ac)
  - Mineral Resource/Rural Protection
  - IND - Industrial
  - Mineral Resource/Industrial
  - Commercial (10-30 DU/Ac)
  - Low Intensity Commercial (10-30 DU/Ac)
  - RI - Rural Industrial
  - UR - Urban Restricted (1-5 DU/Ac)
  - UL - Urban Low Residential (5-9 DU/Ac)
  - Park
  - CITY - Incorporated City
  - MIL - Military
  - Proposed Urban Growth Area Boundary
  - Incorporated City Boundary
  - State Highway
  - Collector / Arterial
  - Local Access; Local Road
  - Easement
  - Railroad Lines
  - Greater Puget Sound hydrology

## Zoning - Alternative 2

FINAL DRAFT



Kitsap County Department of Community Development  
 614 Division Street, MS-36, Port Orchard, Washington 98366  
 VOICE (360) 337-5777 (Kitsap One) \* <https://www.kitsapgov.com/>

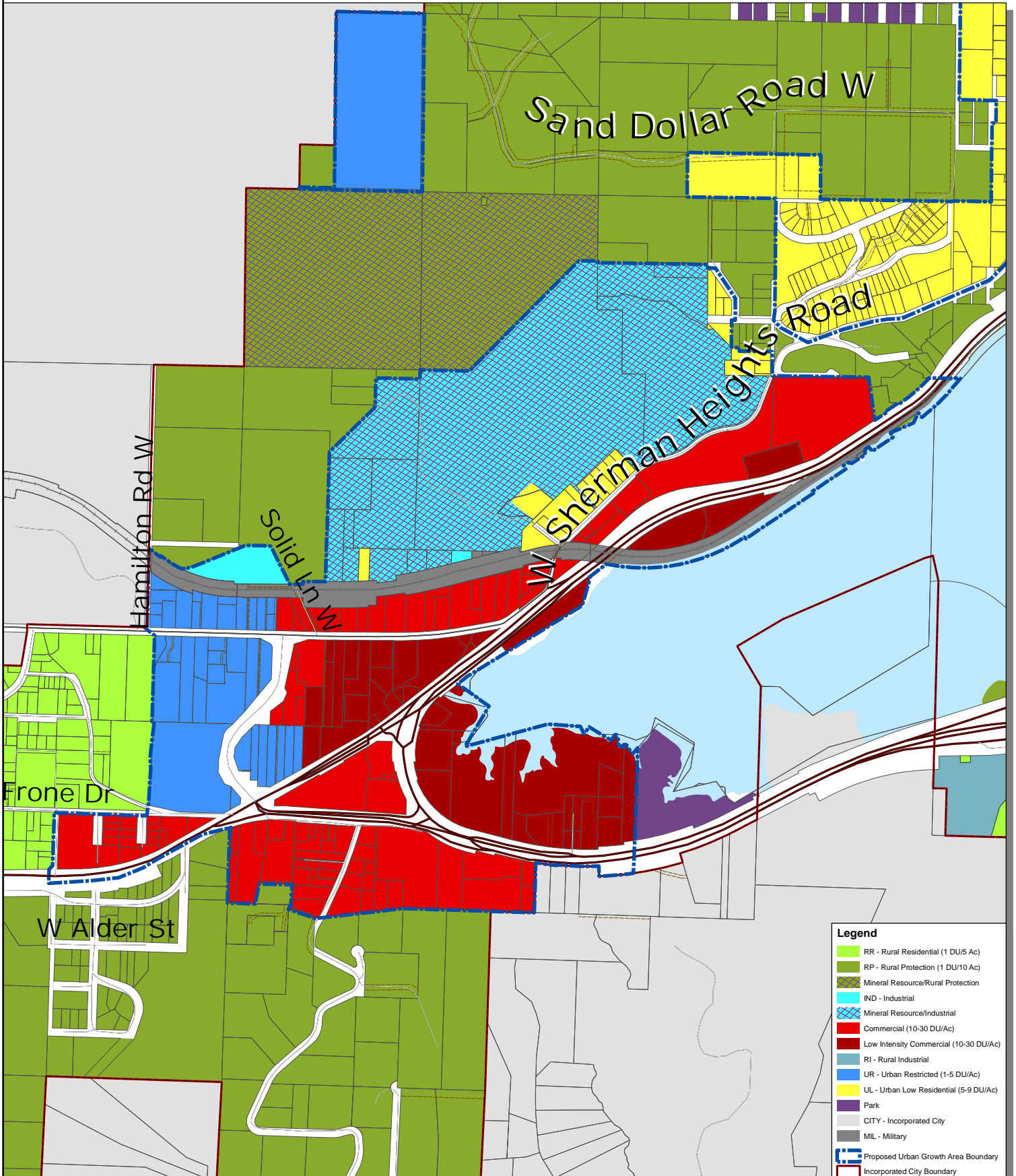
This map was created from existing map sources, not from field surveys. Determination of fitness for use lies with the user; as does the responsibility for understanding the accuracy and limitations of this map and data.  
 The information on this map may have been collected from various sources and can change over time without notice.  
 While great care was taken in making this map, there is no guarantee or warranty of its accuracy as to labeling, placement or location of any geographic features present. This map is intended for informational purposes only and is not a substitute for a field survey.  
 Kitsap County and its officials and employees assume no responsibility or legal liability for the accuracy, completeness, reliability, or timeliness of any information on this map.  
 Ord No 812-2022 Comprehensive Plan Amendment  
 Map Published Date: April 26, 2023





# Gorst Urban Growth Area

DRAFT



This map was created from existing map sources, not from field surveys. Determination of fitness for use lies with the user; as does the responsibility for understanding the accuracy and limitations of this map and data.

The information on this map may have been collected from various sources and can change over time without notice.

While great care was taken in making this map, there is no guarantee or warranty of its accuracy as to labeling, placement or location of any geographic features present. This map is intended for informational purposes only and is not a substitute for a field survey.

Kitsap County and its officials and employees assume no responsibility or legal liability for the accuracy, completeness, reliability, or timeliness of any information on this map.

Ord No 812-2022 Comprehensive Plan Amendment

Map Published Date: April 26, 2023



## Zoning - Alternative 3

FINAL DRAFT



Kitsap County Department of Community Development  
 614 Division Street, MS-36, Port Orchard, Washington 98366  
 VOICE (360) 337-5777 (Kitsap One) \* <https://www.kitsapgov.com/>

### Legend

- RR - Rural Residential (1 DU/5 Ac)
- RP - Rural Protection (1 DU/10 Ac)
- Mineral Resource/Rural Protection
- IND - Industrial
- Mineral Resource/Industrial
- Commercial (10-30 DU/Ac)
- Low Intensity Commercial (10-30 DU/Ac)
- RI - Rural Industrial
- UR - Urban Restricted (1-5 DU/Ac)
- UL - Urban Low Residential (5-9 DU/Ac)
- Park
- CITY - Incorporated City
- MIL - Military
- Proposed Urban Growth Area Boundary
- Incorporated City Boundary
- State Highway
- Collector / Arterial
- Local Access; Local Road
- Easement
- Railroad Lines
- Greater Puget Sound hydrology

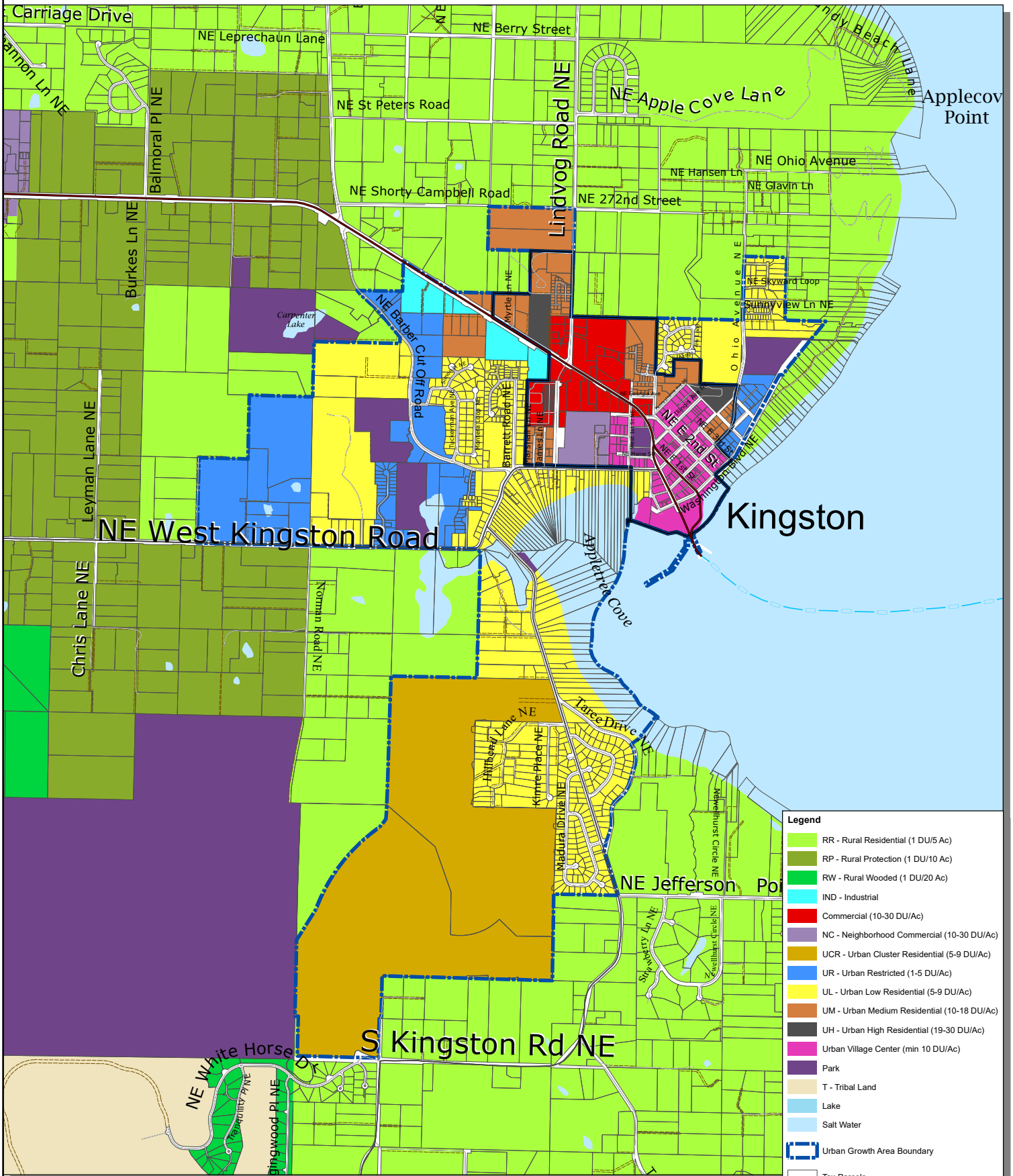


# No Proposed Alternative Changes in the Gorst Urban Growth Area



# Kingston Urban Growth Area

DRAFT



**Legend**

- RR - Rural Residential (1 DU/5 Ac)
- RP - Rural Protection (1 DU/10 Ac)
- RW - Rural Wooded (1 DU/20 Ac)
- IND - Industrial
- Commercial (10-30 DU/Ac)
- NC - Neighborhood Commercial (10-30 DU/Ac)
- UCR - Urban Cluster Residential (5-9 DU/Ac)
- UR - Urban Restricted (1-5 DU/Ac)
- UL - Urban Low Residential (5-9 DU/Ac)
- UM - Urban Medium Residential (10-18 DU/Ac)
- UH - Urban High Residential (19-30 DU/Ac)
- Urban Village Center (min 10 DU/Ac)
- Park
- T - Tribal Land
- Lake
- Salt Water
- Urban Growth Area Boundary
- Tax Parcels
- State Highway
- Collector / Arterial
- Local Access; Local Road
- Easement

## Zoning - Alternative 1

FINAL DRAFT



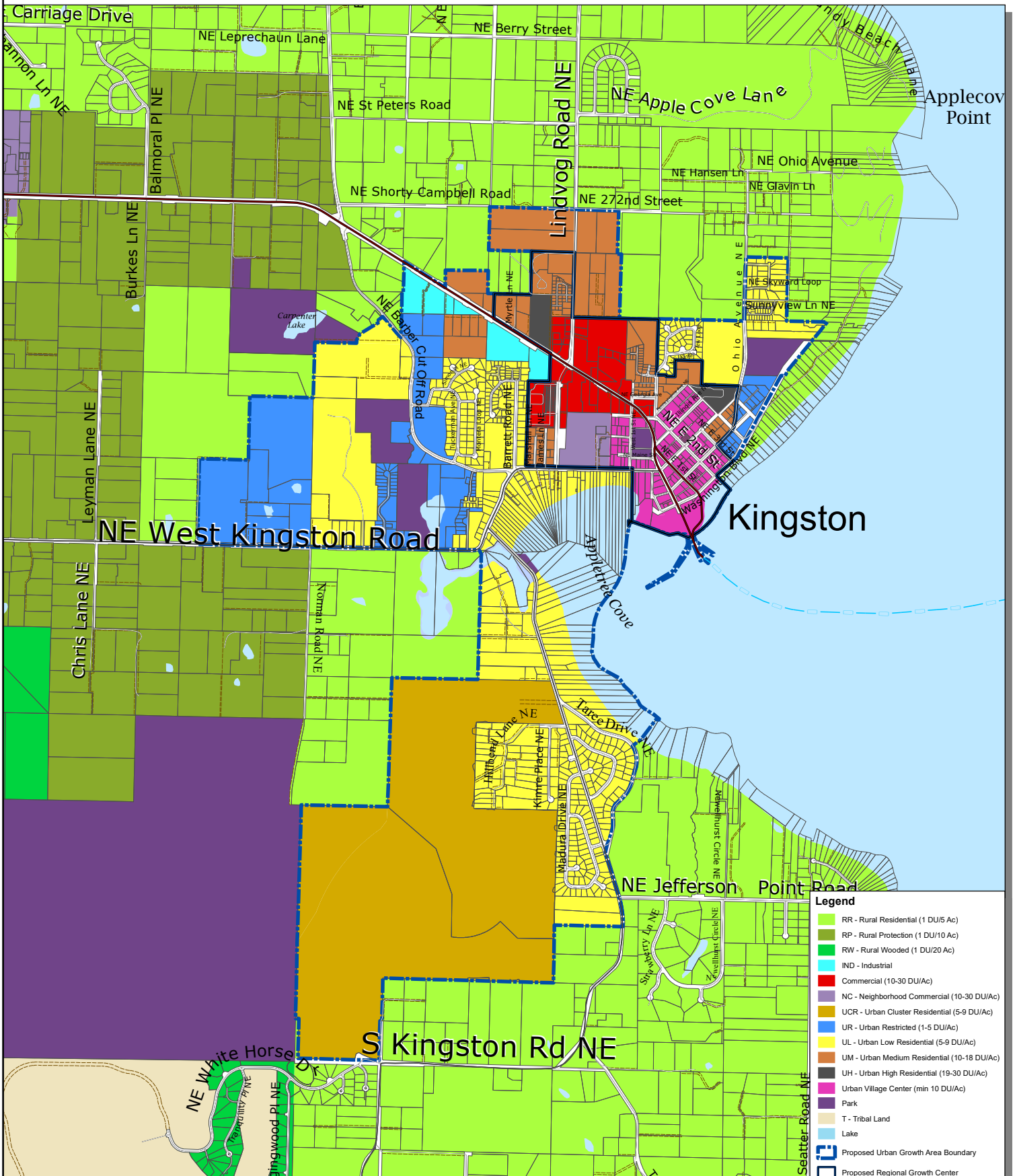
Kitsap County Department of Community Development  
 614 Division Street, MS-36, Port Orchard, Washington 98366  
 VOICE (360) 337-5777 (Kitsap One) \* <https://www.kitsapgov.com/>

This map was created from existing map sources, not from field surveys. Determination of fitness for use lies with the user, as does the responsibility for understanding the accuracy and limitations of this map and data.  
 The information on this map may have been collected from various sources and can change over time without notice.  
 While great care was taken in making this map, there is no guarantee or warranty of its accuracy as to labeling, placement or location of any geographic features present. This map is intended for informational purposes only and is not a substitute for a field survey.  
 Kitsap County and its officials and employees assume no responsibility or legal liability for the accuracy, completeness, reliability, or timeliness of any information on this map.  
 Ord No 612-2022 Comprehensive Plan Amendment  
 Map Published Date: January, 2023



# Kingston Urban Growth Area

DRAFT



**Legend**

- RR - Rural Residential (1 DU/5 Ac)
- RP - Rural Protection (1 DU/10 Ac)
- RW - Rural Wooded (1 DU/20 Ac)
- IND - Industrial
- Commercial (10-30 DU/Ac)
- NC - Neighborhood Commercial (10-30 DU/Ac)
- UCR - Urban Cluster Residential (5-9 DU/Ac)
- UR - Urban Restricted (1-5 DU/Ac)
- UL - Urban Low Residential (5-9 DU/Ac)
- UM - Urban Medium Residential (10-18 DU/Ac)
- UH - Urban High Residential (19-30 DU/Ac)
- Urban Village Center (min 10 DU/Ac)
- Park
- T - Tribal Land
- Lake
- Proposed Urban Growth Area Boundary
- Proposed Regional Growth Center
- State Highway
- Collector / Arterial
- Local Access; Local Road
- Easement
- Greater Puget Sound hydrology

## Zoning - Alternative 2

FINAL DRAFT



Kitsap County Department of Community Development  
 614 Division Street, MS-36, Port Orchard, Washington 98366  
 VOICE (360) 337-5777 (Kitsap One) \* <https://www.kitsapgov.com/>

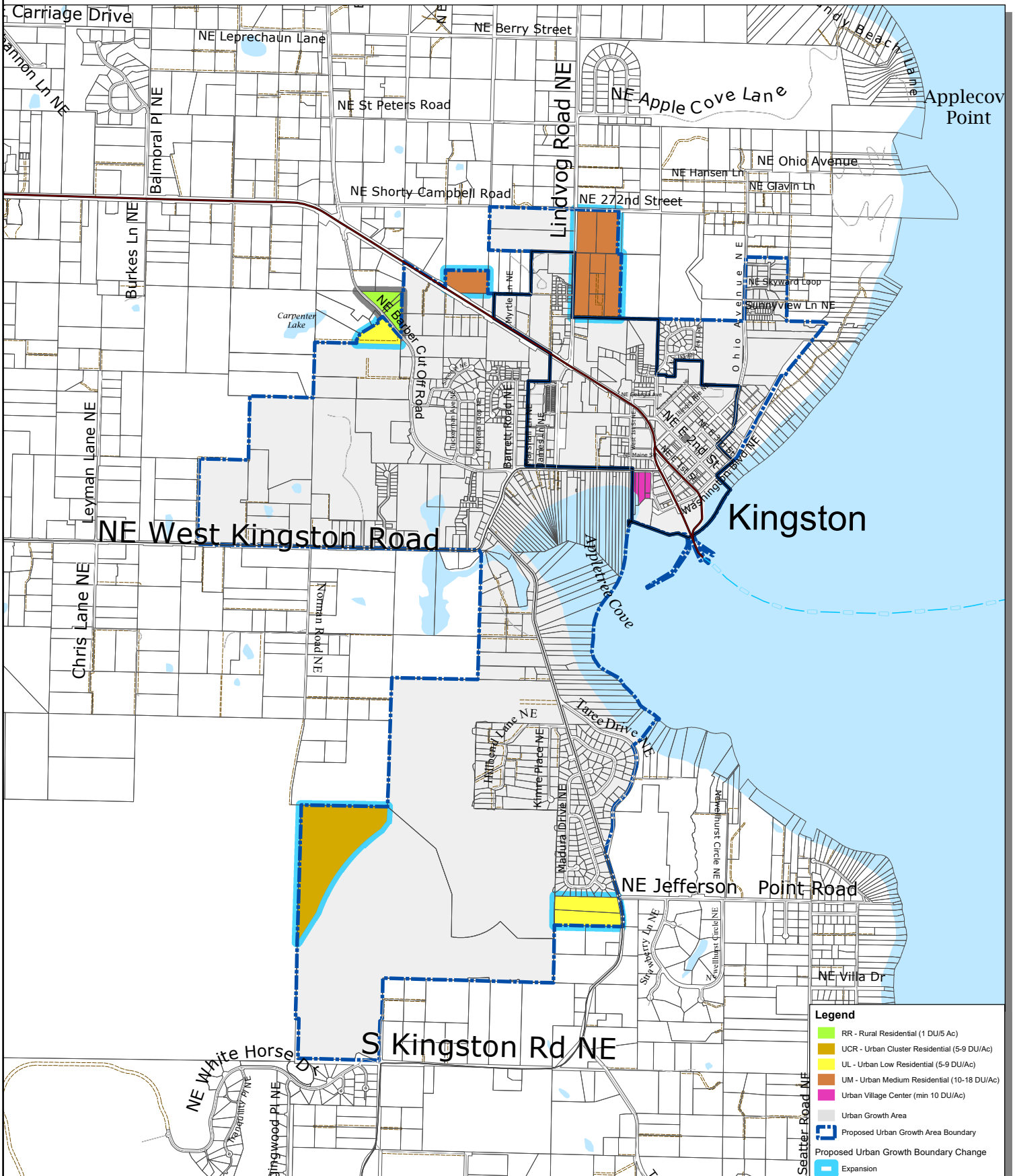
This map was created from existing map sources, not from field surveys. Determination of fitness for use lies with the user, as does the responsibility for understanding the accuracy and limitations of this map and data.  
 While great care was taken in making this map, there is no guarantee or warranty of its accuracy as to labeling, placement or location of any geographic features present. This map is intended for informational purposes only and is not a substitute for a field survey.  
 Kitsap County and its officials and employees assume no responsibility or legal liability for the accuracy, completeness, reliability, or fitness of any information on this map.  
 Ord No 612-2022 Comprehensive Plan Amendment  
 Map Published Date: January, 2023





# Kingston Urban Growth Area

DRAFT



**Legend**

- RR - Rural Residential (1 DU/5 Ac)
- UCR - Urban Cluster Residential (5-9 DU/Ac)
- UL - Urban Low Residential (5-9 DU/Ac)
- UM - Urban Medium Residential (10-18 DU/Ac)
- Urban Village Center (min 10 DU/Ac)
- Urban Growth Area
- Proposed Urban Growth Area Boundary
- Proposed Urban Growth Boundary Change
- Expansion
- Retraction
- State Highway
- Collector / Arterial
- Local Access; Local Road
- Easement
- Greater Puget Sound hydrology

## Zoning Changes - Alternative 2

FINAL DRAFT



Kitsap County Department of Community Development  
 614 Division Street, MS-36, Port Orchard, Washington 98366  
 VOICE (360) 337-5777 (Kitsap One) \* <https://www.kitsapgov.com/>

This map was created from existing map sources, not from field surveys. Determination of fitness for use lies with the user, as does the responsibility for understanding the accuracy and limitations of this map and data.

The information on this map may have been collected from various sources and can change over time without notice.

While great care was taken in making this map, there is no guarantee or warranty of its accuracy as to labeling, placement or location of any geographic features present. This map is intended for informational purposes only and is not a substitute for a field survey.

Kitsap County and its officials and employees assume no responsibility or legal liability for the accuracy, completeness, reliability, or timeliness of any information on this map.

Ord No 612-2022 Comprehensive Plan Amendment  
 Map Published Date: January, 2023

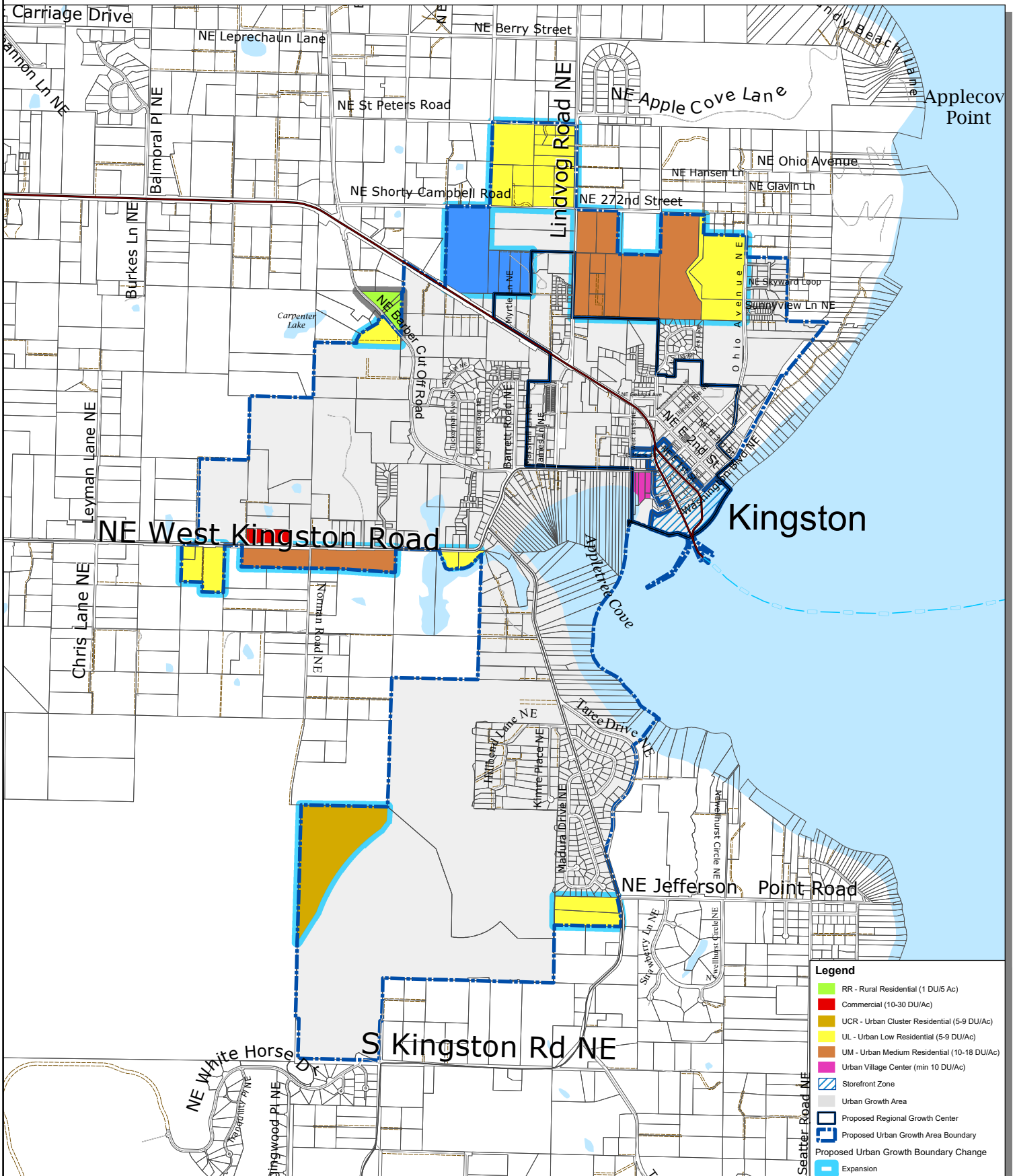
0 375 750 1500 2250 3000 Feet





# Kingston Urban Growth Area

DRAFT



**Legend**

- RR - Rural Residential (1 DU/5 Ac)
- Commercial (10-30 DU/Ac)
- UCR - Urban Cluster Residential (5-9 DU/Ac)
- UL - Urban Low Residential (5-9 DU/Ac)
- UM - Urban Medium Residential (10-18 DU/Ac)
- Urban Village Center (min 10 DU/Ac)
- Storefront Zone
- Urban Growth Area
- Proposed Regional Growth Center
- Proposed Urban Growth Area Boundary
- Proposed Urban Growth Boundary Change
- ➔ Expansion
- ➔ Retraction
- State Highway
- Collector / Arterial
- Local Access; Local Road
- - - Easement
- Greater Puget Sound hydrology

## Zoning Changes - Alternative 3

FINAL DRAFT



Kitsap County Department of Community Development  
 614 Division Street, MS-36, Port Orchard, Washington 98366  
 VOICE (360) 337-5777 (Kitsap One) \* <https://www.kitsapgov.com/>

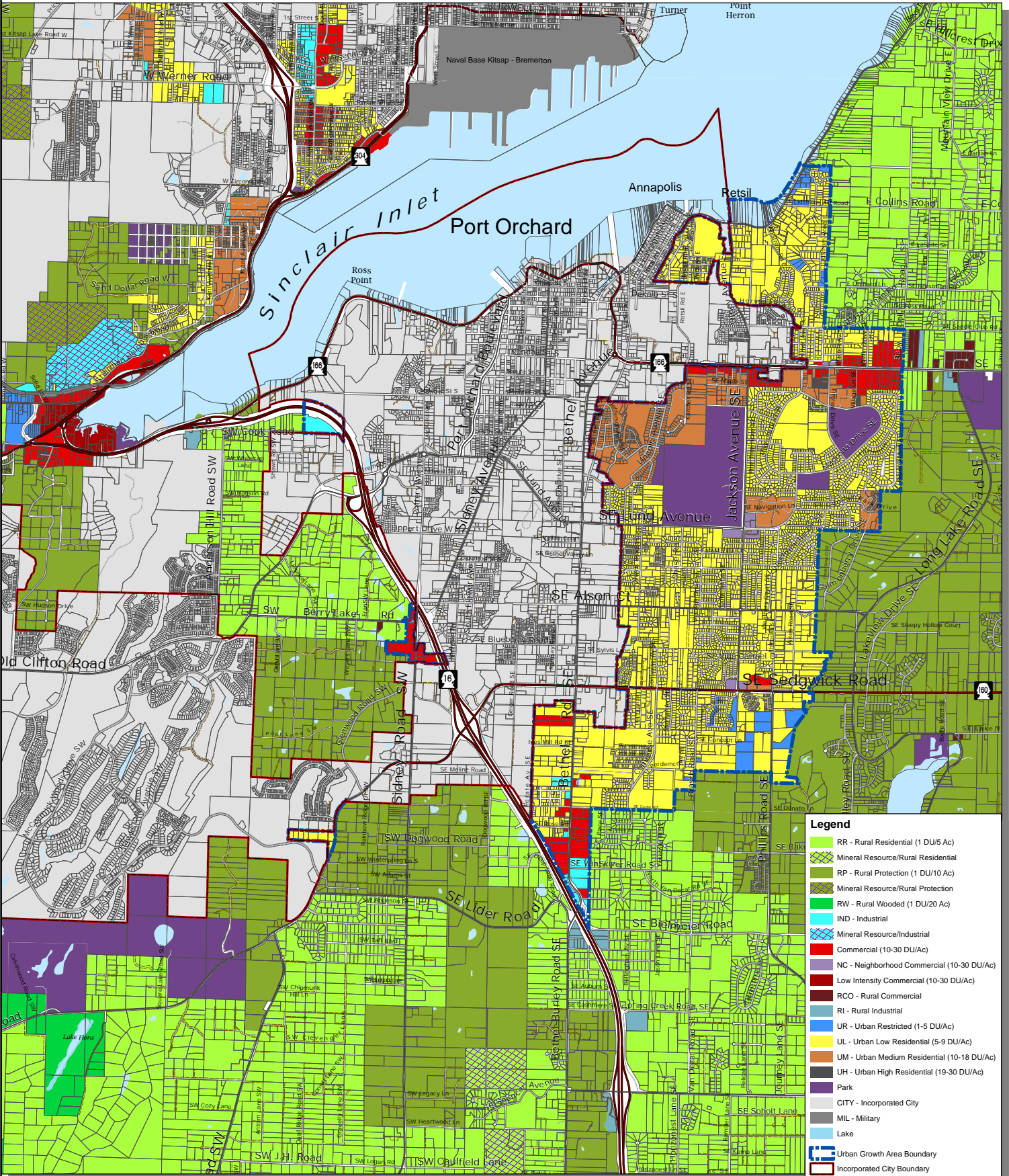
This map was created from existing map sources, not from field surveys. Determination of fitness for use lies with the user, as does the responsibility for understanding the accuracy and limitations of this map and data.  
 The information on this map may have been collected from various sources and can change over time without notice.  
 While great care was taken in making this map, there is no guarantee or warranty of its accuracy as to labeling, placement or location of any geographic features present. This map is intended for informational purposes only and is not a substitute for a field survey.  
 Kitsap County and its officials and employees assume no responsibility or legal liability for the accuracy, completeness, reliability, or timeliness of any information on this map.  
 Ord No 612-2022 Comprehensive Plan Amendment  
 Map Published Date: January, 2023





# Port Orchard Urban Growth Area

DRAFT



**Legend**


- RR - Rural Residential (1 DU/5 Ac)
- Mineral Resource/Rural Residential
- RP - Rural Protection (1 DU/10 Ac)
- Mineral Resource/Rural Protection
- RW - Rural Wooded (1 DU/20 Ac)
- IND - Industrial
- Mineral Resource/Industrial
- Commercial (10-30 DU/Ac)
- NC - Neighborhood Commercial (10-30 DU/Ac)
- Low Intensity Commercial (10-30 DU/Ac)
- RCO - Rural Commercial
- RI - Rural Industrial
- UR - Urban Restricted (1-5 DU/Ac)
- UL - Urban Low Residential (5-9 DU/Ac)
- UM - Urban Medium Residential (10-18 DU/Ac)
- UH - Urban High Residential (19-30 DU/Ac)
- Park
- CITY - Incorporated City
- MIL - Military
- Lake
- Urban Growth Area Boundary
- Incorporated City Boundary
- State Highway
- Collector / Arterial
- Local Access; Local Road
- Easement
- Railroad Lines
- Greater Puget Sound hydrology

This map was created from existing map sources, not from field surveys. Determination of fitness for use lies with the user, as does the responsibility for understanding the accuracy and limitations of this map and data.

The information on this map may have been collected from various sources and can change over time without notice. While great care was taken in making this map, there is no guarantee or warranty of its accuracy as to labeling, placement or location of any geographic features present. This map is intended for informational purposes only and is not a substitute for a field survey.

Kitsap County and its officials and employees assume no responsibility or legal liability for the accuracy, completeness, reliability, or timeliness of any information on this map.

Map Published Date: April 26, 2023



## Zoning - Alternative 1

FINAL DRAFT

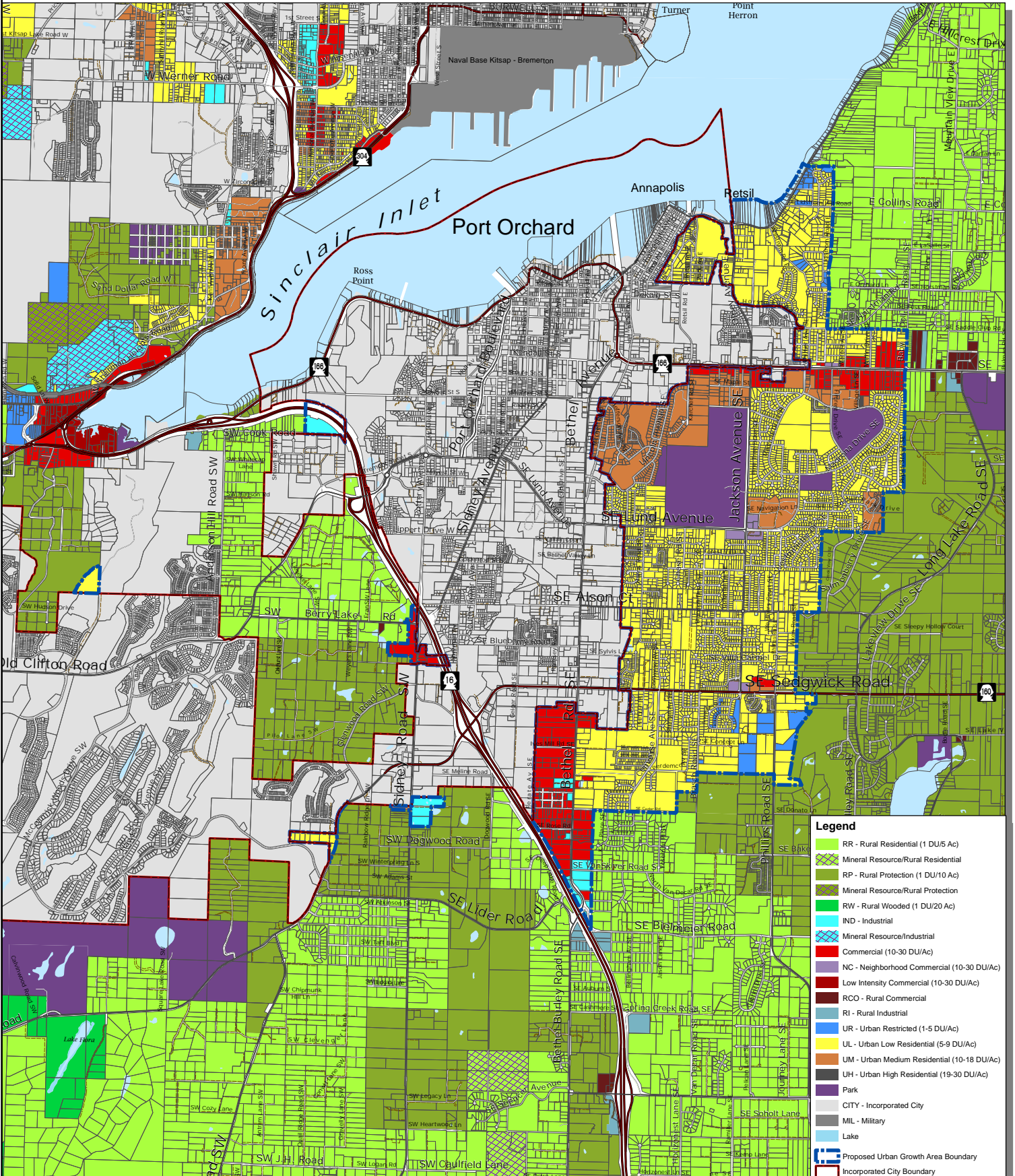


Kitsap County Department of Community Development  
 614 Division Street, MS-36, Port Orchard, Washington 98366  
 VOICE (360) 337-5777 (Kitsap One) \* <https://www.kitsapgov.com/>



# Port Orchard Urban Growth Area

DRAFT



**Legend**

- RR - Rural Residential (1 DU/5 Ac)
- Mineral Resource/Rural Residential
- RP - Rural Protection (1 DU/10 Ac)
- Mineral Resource/Rural Protection
- RW - Rural Wooded (1 DU/20 Ac)
- IND - Industrial
- Mineral Resource/Industrial
- Commercial (10-30 DU/Ac)
- NC - Neighborhood Commercial (10-30 DU/Ac)
- Low Intensity Commercial (10-30 DU/Ac)
- RCO - Rural Commercial
- RI - Rural Industrial
- UR - Urban Restricted (1-5 DU/Ac)
- UL - Urban Low Residential (5-9 DU/Ac)
- UM - Urban Medium Residential (10-18 DU/Ac)
- UH - Urban High Residential (19-30 DU/Ac)
- Park
- CITY - Incorporated City
- MIL - Military
- Lake
- Proposed Urban Growth Area Boundary
- Incorporated City Boundary
- State Highway
- Collector / Arterial
- Local Access; Local Road
- Easement
- Railroad Lines
- Greater Puget Sound hydrology


## Zoning - Alternative 2

FINAL DRAFT



Kitsap County Department of Community Development  
 614 Division Street, MS-36, Port Orchard, Washington 98366  
 VOICE (360) 337-5777 (Kitsap One) \* <https://www.kitsapgov.com/>

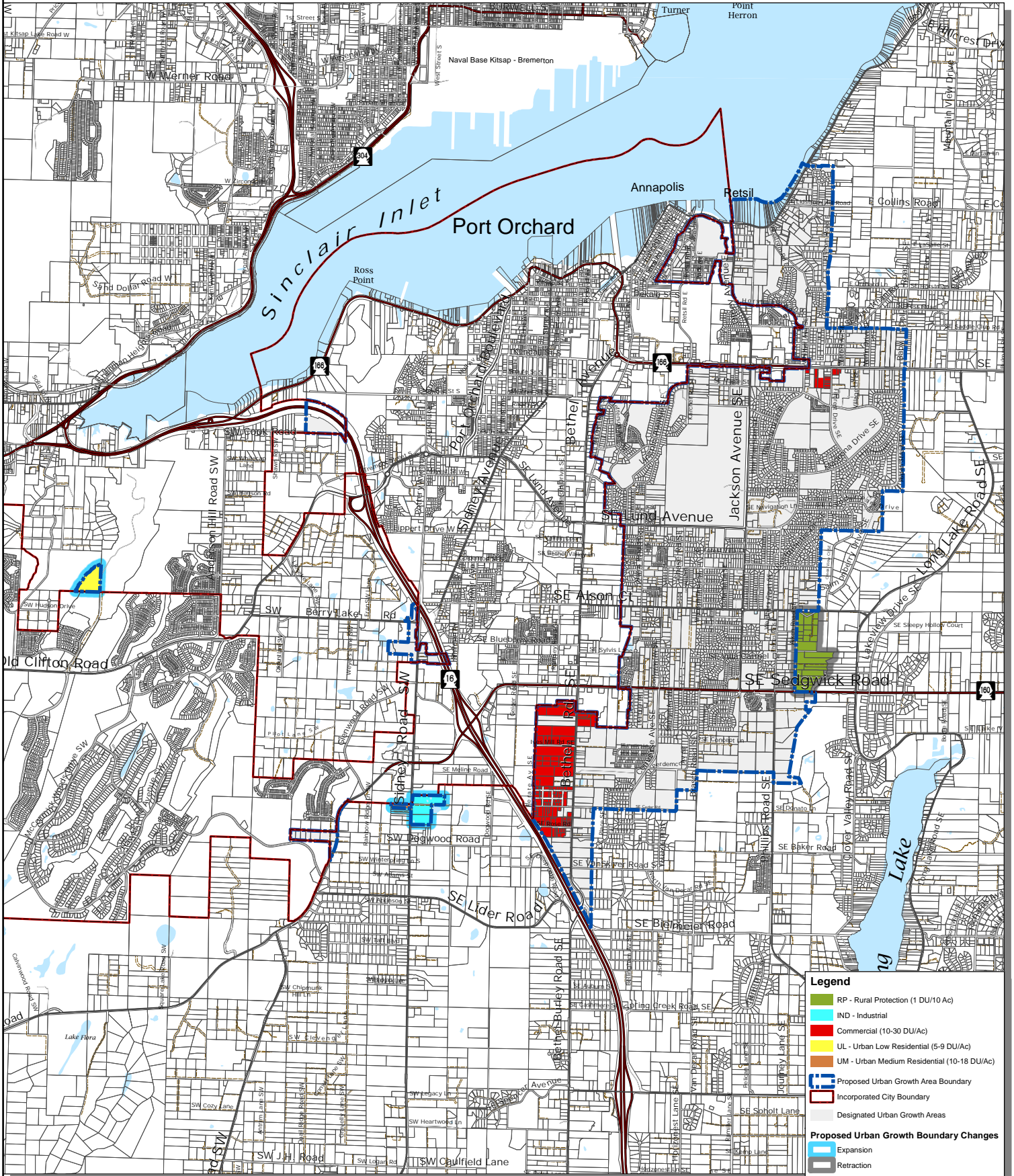
This map was created from existing map sources, not from field surveys. Determination of fitness for use lies with the user, as does the responsibility for understanding the accuracy and limitations of this map and data.  
 The information on this map may have been collected from various sources and can change over time without notice.  
 While great care was taken in making this map, there is no guarantee or warranty of its accuracy as to labeling, placement or location of any geographic features present. This map is intended for informational purposes only and is not a substitute for a field survey.  
 Kitsap County and its officials and employees assume no responsibility or legal liability for the accuracy, completeness, reliability, or fitness of any information on this map.  
 Ord No 812-2022 Comprehensive Plan Amendment  
 Map Published Date: April 26, 2023





# Port Orchard Urban Growth Area

DRAFT



## Zoning Changes - Alternative 2

FINAL DRAFT



Kitsap County Department of Community Development  
 614 Division Street, MS-36, Port Orchard, Washington 98366  
 VOICE (360) 337-5777 (Kitsap One) \* <https://www.kitsapgov.com/>

- Legend**
- RP - Rural Protection (1 DU/10 Ac)
  - IND - Industrial
  - Commercial (10-30 DU/Ac)
  - UL - Urban Low Residential (5-9 DU/Ac)
  - UM - Urban Medium Residential (10-18 DU/Ac)
  - Proposed Urban Growth Area Boundary
  - Incorporated City Boundary
  - Designated Urban Growth Areas
- Proposed Urban Growth Boundary Changes**
- Expansion
  - Retraction
  - State Highway
  - Collector / Arterial
  - Local Access; Local Road
  - Easement
  - Railroad Lines
  - Greater Puget Sound hydrology

This map was created from existing map sources, not from field surveys. Determination of fitness for use lies with the user, as does the responsibility for understanding the accuracy and limitations of this map and data.

The information on this map may have been collected from various sources and can change over time without notice.

While great care was taken in making this map, there is no guarantee or warranty of its accuracy as to labeling, placement or location of any geographic features present. This map is intended for informational purposes only and is not a substitute for a field survey.

Kitsap County and its officials and employees assume no responsibility or legal liability for the accuracy, completeness, reliability, or timeliness of any information on this map.

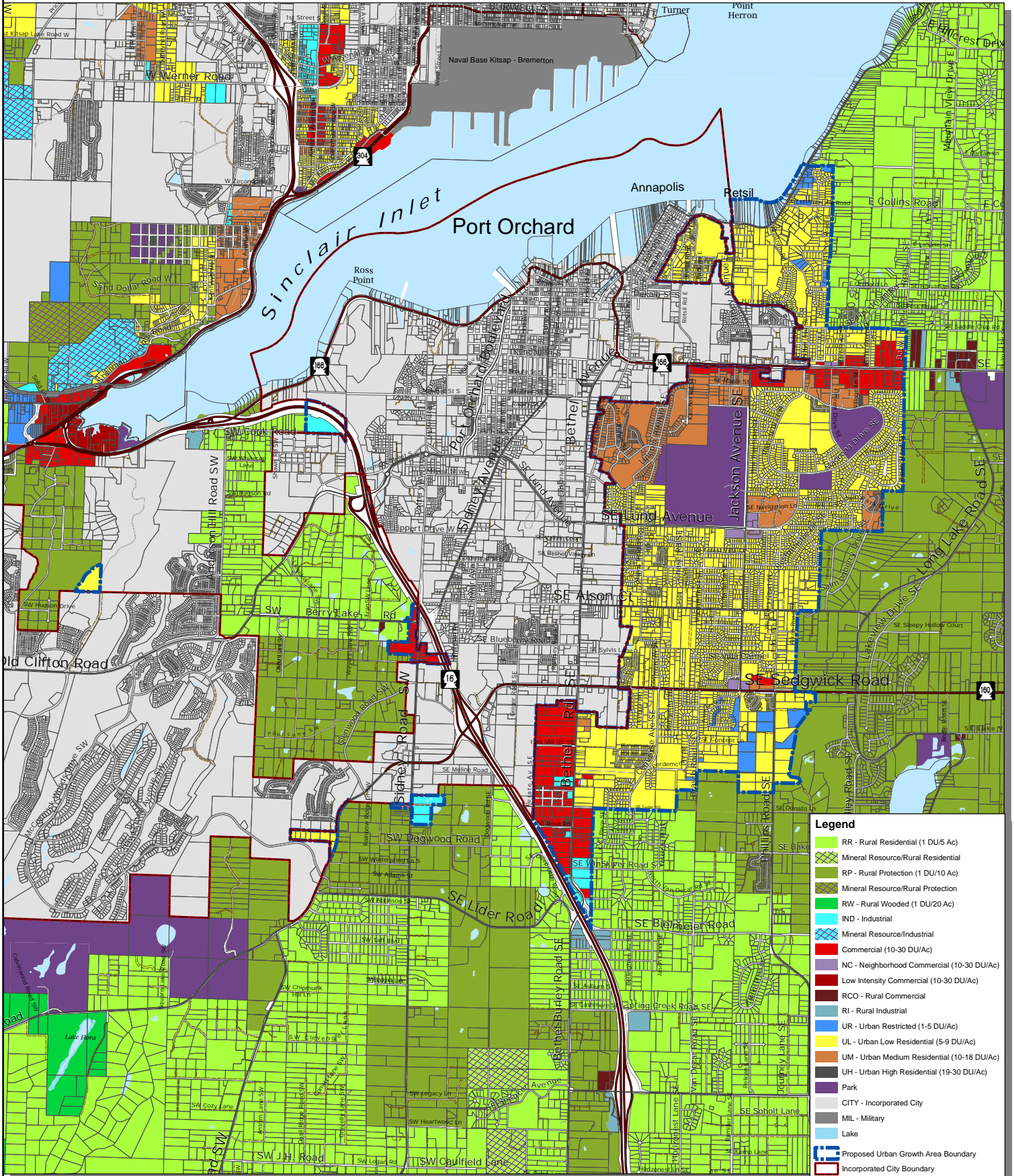
Ord No 812-2022 Comprehensive Plan Amendment  
 Map Published Date: April 26, 2023

0 0.125 0.25 0.5 0.75 1 Miles



# Port Orchard Urban Growth Area

DRAFT



**Legend**

- RR - Rural Residential (1 DU/5 Ac)
- Mineral Resource/Rural Residential
- RP - Rural Protection (1 DU/10 Ac)
- Mineral Resource/Rural Protection
- RW - Rural Wooded (1 DU/20 Ac)
- IND - Industrial
- Mineral Resource/Industrial
- Commercial (10-30 DU/Ac)
- NC - Neighborhood Commercial (10-30 DU/Ac)
- Low Intensity Commercial (10-30 DU/Ac)
- RCO - Rural Commercial
- RI - Rural Industrial
- UR - Urban Restricted (1-5 DU/Ac)
- UL - Urban Low Residential (5-9 DU/Ac)
- UM - Urban Medium Residential (10-18 DU/Ac)
- UH - Urban High Residential (19-30 DU/Ac)
- Park
- CITY - Incorporated City
- MIL - Military
- Lake
- Proposed Urban Growth Area Boundary
- Incorporated City Boundary
- State Highway
- Collector / Arterial
- Local Access; Local Road
- Easement
- Railroad Lines
- Greater Puget Sound hydrology

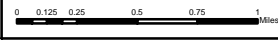
## Zoning - Alternative 3

FINAL DRAFT



Kitsap County Department of Community Development  
 614 Division Street, MS-36, Port Orchard, Washington 98366  
 VOICE (360) 337-5777 (Kitsap One) \* <https://www.kitsapgov.com/>

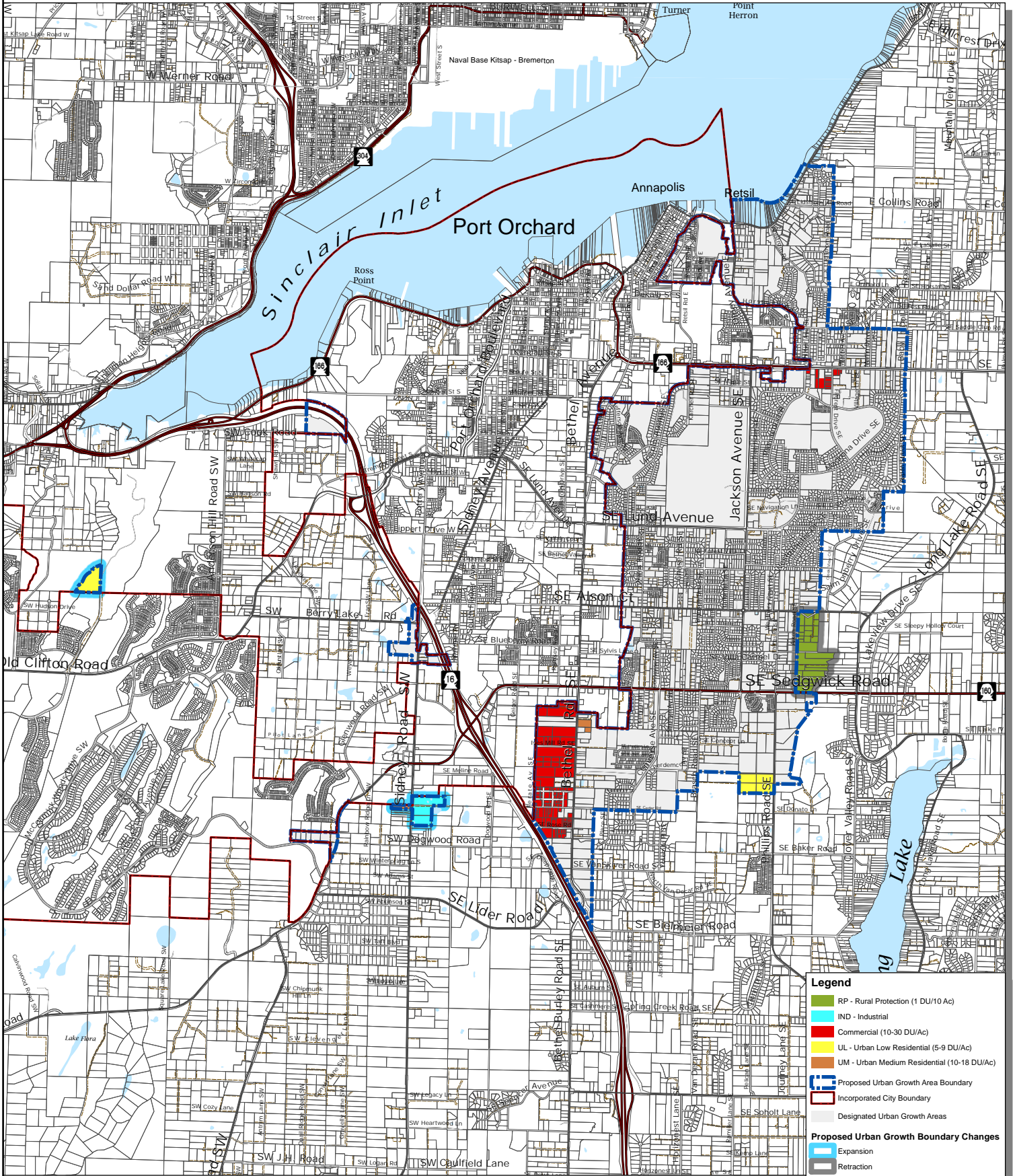
This map was created from existing map sources, not from field surveys. Determination of fitness for use lies with the user, as does the responsibility for understanding the accuracy and limitations of this map and data.  
 The information on this map may have been collected from various sources and can change over time without notice.  
 While great care was taken in making this map, there is no guarantee or warranty of its accuracy as to labeling, placement or location of any geographic features present. This map is intended for informational purposes only and is not a substitute for a field survey.  
 Kitsap County and its officials and employees assume no responsibility or legal liability for the accuracy, completeness, reliability, or fitness of any information on this map.  
 Ord No 812-2022 Comprehensive Plan Amendment  
 Map Published Date: April 26, 2023





# Port Orchard Urban Growth Area

DRAFT



**Legend**

- RP - Rural Protection (1 DU/10 Ac)
- IND - Industrial
- Commercial (10-30 DU/Ac)
- UL - Urban Low Residential (5-9 DU/Ac)
- UM - Urban Medium Residential (10-18 DU/Ac)
- Proposed Urban Growth Area Boundary
- Incorporated City Boundary
- Designated Urban Growth Areas

**Proposed Urban Growth Boundary Changes**

- Expansion
- Retraction
- State Highway
- Collector / Arterial
- Local Access; Local Road
- Easement
- Railroad Lines
- Greater Puget Sound hydrology


## Zoning Changes - Alternative 3

FINAL DRAFT



Kitsap County Department of Community Development  
 614 Division Street, MS-36, Port Orchard, Washington 98366  
 VOICE (360) 337-5777 (Kitsap One) \* <https://www.kitsapgov.com/>

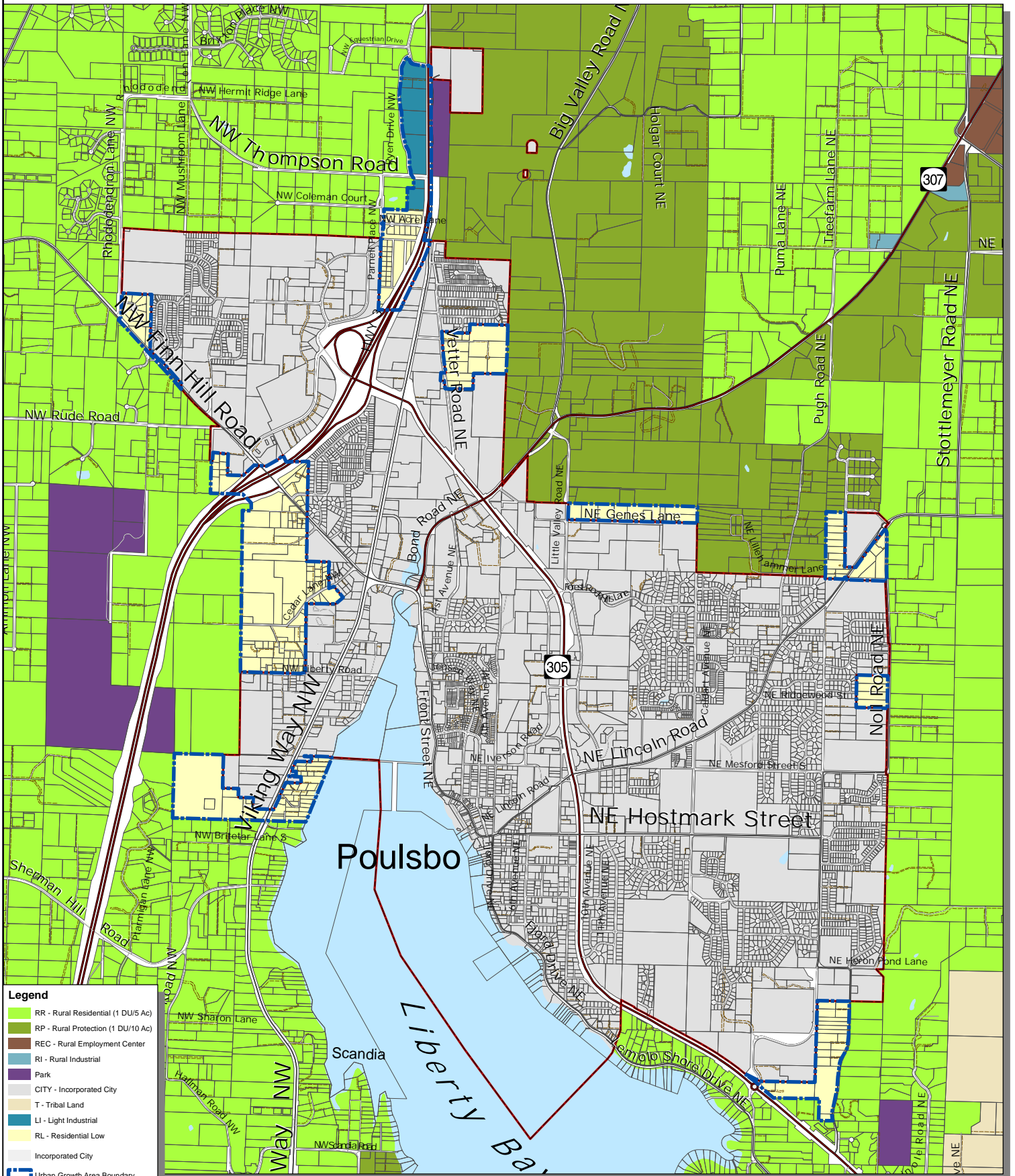
This map was created from existing map sources, not from field surveys. Determination of fitness for use lies with the user, as does the responsibility for understanding the accuracy and limitations of this map and data.  
 The information on this map may have been collected from various sources and can change over time without notice.  
 While great care was taken in making this map, there is no guarantee or warranty of its accuracy as to labeling, placement or location of any geographic features present. This map is intended for informational purposes only and is not a substitute for a field survey.  
 Kitsap County and its officials and employees assume no responsibility or legal liability for the accuracy, completeness, reliability, or timeliness of any information on this map.  
 Ord No 812-2022 Comprehensive Plan Amendment  
 Map Published Date: April 26, 2023





# Poulsbo Urban Transition Area

DRAFT



- Legend**
- RR - Rural Residential (1 DU/5 Ac)
  - RP - Rural Protection (1 DU/10 Ac)
  - REC - Rural Employment Center
  - RI - Rural Industrial
  - Park
  - CITY - Incorporated City
  - T - Tribal Land
  - LI - Light Industrial
  - RL - Residential Low
  - Incorporated City
  - Urban Growth Area Boundary
  - Incorporated City Boundary
  - State Highway
  - Collector / Arterial
  - Local Access; Local Road
  - Easement
  - Greater Puget Sound hydrology


## Zoning - Alternative 1



FINAL DRAFT

Kitsap County Department of Community Development  
 614 Division Street, MS-36, Port Orchard, Washington 98366  
 VOICE (360) 337-5777 (Kitsap One) \* <https://www.kitsapgov.com/>

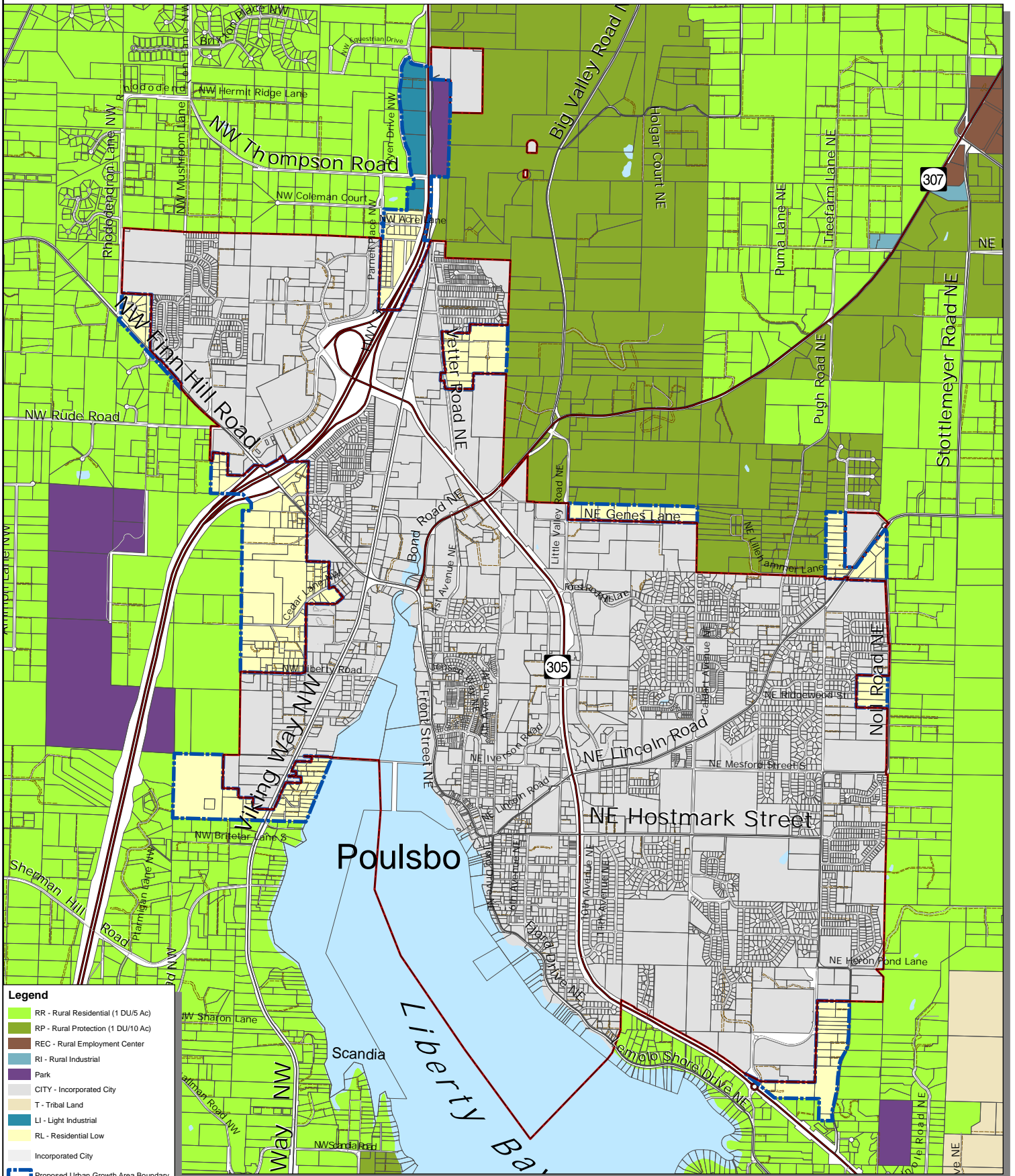
This map was created from existing map sources, not from field surveys. Determination of fitness for use lies with the user, as does the responsibility for understanding the accuracy and limitations of this map and data.  
 The information on this map may have been collected from various sources and can change over time without notice.  
 While great care was taken in making this map, there is no guarantee or warranty of its accuracy as to labeling, placement or location of any geographic features present. This map is intended for informational purposes only and is not a substitute for a field survey.  
 Kitsap County and its officials and employees assume no responsibility or legal liability for the accuracy, completeness, reliability, or timeliness of any information on this map.  
 Ord No. 112-2022 Comprehensive Plan Amendment  
 Map Published Date: April 26, 2023





# Poulsbo Urban Transition Area

DRAFT



**Legend**

- RR - Rural Residential (1 DU/5 Ac)
- RP - Rural Protection (1 DU/10 Ac)
- REC - Rural Employment Center
- RI - Rural Industrial
- Park
- CITY - Incorporated City
- T - Tribal Land
- LI - Light Industrial
- RL - Residential Low
- Incorporated City
- Proposed Urban Growth Area Boundary
- Incorporated City Boundary
- State Highway
- Collector / Arterial
- Local Access; Local Road
- Easement
- Greater Puget Sound hydrology



**Zoning - Alternative 2**

Kitsap County Department of Community Development  
 614 Division Street, MS-36, Port Orchard, Washington 98366  
 VOICE (360) 337-5777 (Kitsap One) \* <https://www.kitsapgov.com/>

FINAL DRAFT

This map was created from existing map sources, not from field surveys. Determination of fitness for use lies with the user, as does the responsibility for understanding the accuracy and limitations of this map and data.

The information on this map may have been collected from various sources and can change over time without notice.

While great care was taken in making this map, there is no guarantee or warranty of its accuracy as to labeling, placement or location of any geographic features present. This map is intended for informational purposes only and is not a substitute for a field survey.

Kitsap County and its officials and employees assume no responsibility or legal liability for the accuracy, completeness, reliability, or timeliness of any information on this map.

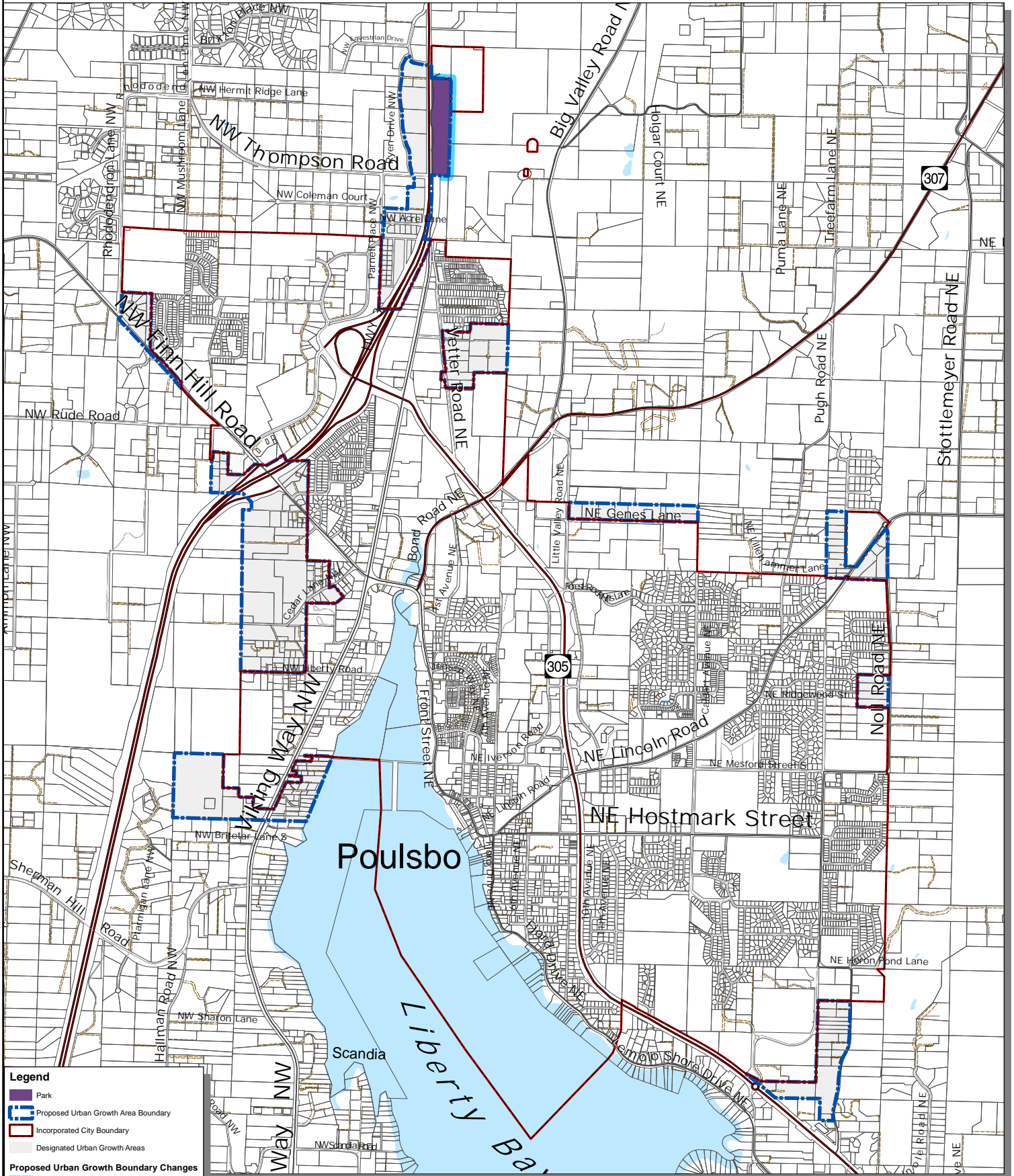
Ord No 812-2022 Comprehensive Plan Amendment

Map Published Date: April 26, 2023

0 0.125 0.25 0.5 0.75 1 Miles

# Poulsbo Urban Transition Area

DRAFT



**Legend**

- Park
- Proposed Urban Growth Area Boundary
- Incorporated City Boundary
- Designated Urban Growth Areas

**Proposed Urban Growth Boundary Changes**

- Expansion
- State Highway
- Collector / Arterial
- Local Access; Local Road
- Easement
- Greater Puget Sound hydrology



## Zoning Changes - Alternative 2



FINAL DRAFT

Kitsap County Department of Community Development  
 614 Division Street, MS-36, Port Orchard, Washington 98366  
 VOICE (360) 337-5777 (Kitsap One) \* <https://www.kitsapgov.com/>

This map was created from existing map sources, not from field surveys. Determination of fitness for use lies with the user, as does the responsibility for understanding the accuracy and limitations of this map and data.


The information on this map may have been collected from various sources and can change over time without notice.

While great care was taken in making this map, there is no guarantee or warranty of its accuracy as to labeling, placement or location of any geographic features present. This map is intended for informational purposes only and is not a substitute for a field survey.

Kitsap County and its officials and employees assume no responsibility or legal liability for the accuracy, completeness, reliability, or timeliness of any information on this map.

Ord. No. 812-2022 Comprehensive Plan Amendment

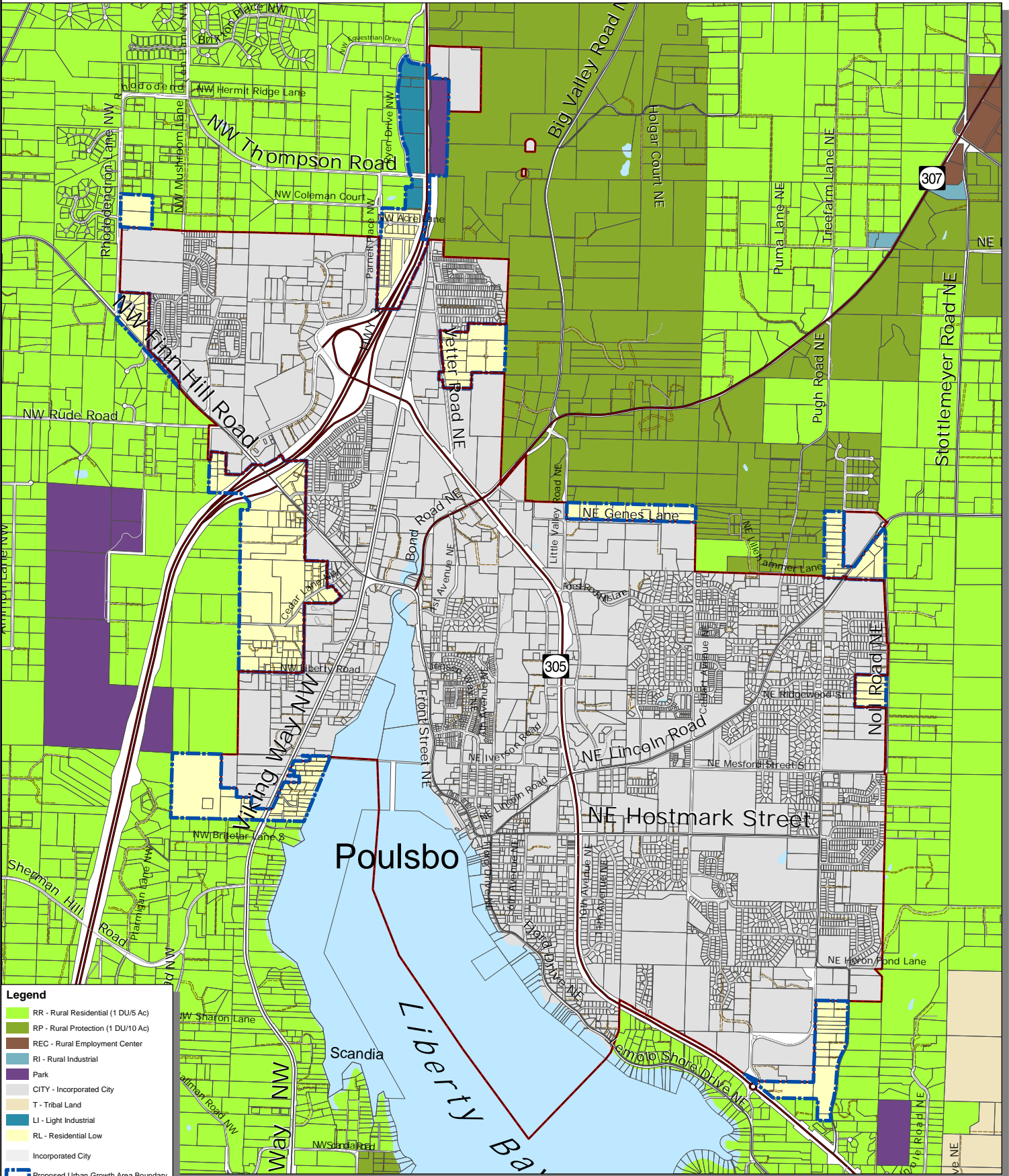
Map Published Date: April 26, 2023





# Poulsbo Urban Transition Area

DRAFT



**Legend**

- RR - Rural Residential (1 DU/5 Ac)
- RP - Rural Protection (1 DU/10 Ac)
- REC - Rural Employment Center
- RI - Rural Industrial
- Park
- CITY - Incorporated City
- T - Tribal Land
- LI - Light Industrial
- RL - Residential Low
- Incorporated City
- Proposed Urban Growth Area Boundary
- Incorporated City Boundary
- State Highway
- Collector / Arterial
- Local Access; Local Road
- Easement
- Greater Puget Sound hydrology



## Zoning - Alternative 3



FINAL DRAFT

Kitsap County Department of Community Development  
 614 Division Street, MS-36, Port Orchard, Washington 98366  
 VOICE (360) 337-5777 (Kitsap One) \* <https://www.kitsapgov.com/>

This map was created from existing map sources, not from field surveys. Determination of fitness for use lies with the user, as does the responsibility for understanding the accuracy and limitations of this map and data.


The information on this map may have been collected from various sources and can change over time without notice.

While great care was taken in making this map, there is no guarantee or warranty of its accuracy as to labeling, placement, or location of any geographic features present. This map is intended for informational purposes only and is not a substitute for a field survey.

Kitsap County and its officials and employees assume no responsibility or legal liability for the accuracy, completeness, reliability, or timeliness of any information on this map.

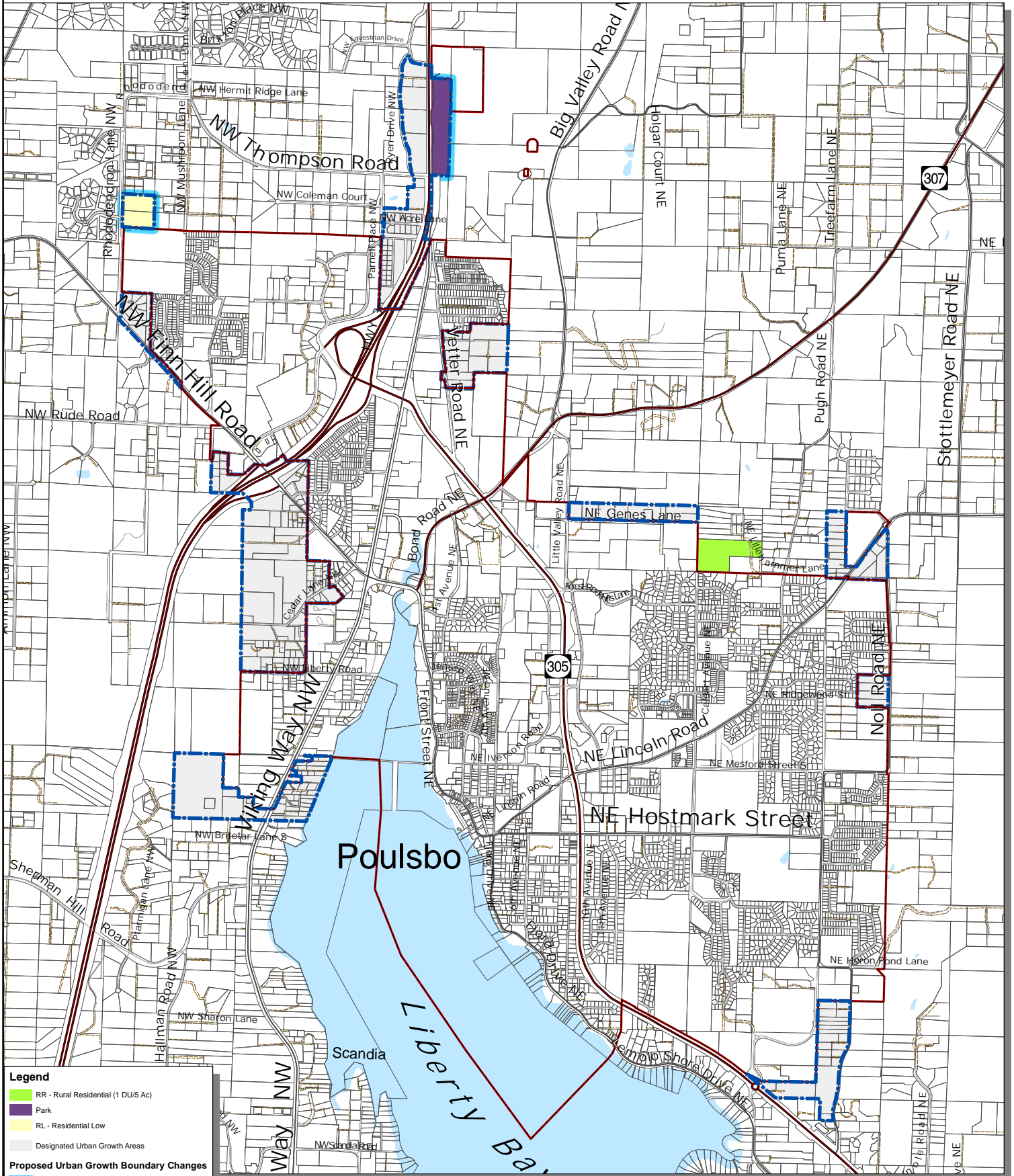
Ord. No. 812-2022 Comprehensive Plan Amendment

Map Published Date: April 26, 2023



# Poulsbo Urban Transition Area

DRAFT



**Legend**

- RR - Rural Residential (1 DU/5 Ac)
- Park
- RL - Residential Low
- Designated Urban Growth Areas

**Proposed Urban Growth Boundary Changes**

- Expansion
- State Highway
- Collector / Arterial
- Local Access; Local Road
- Easement
- Greater Puget Sound hydrology

## Zoning Changes - Alternative 3



FINAL DRAFT

Kitsap County Department of Community Development  
 614 Division Street, MS-36, Port Orchard, Washington 98366  
 VOICE (360) 337-5777 (Kitsap One) \* <https://www.kitsapgov.com/>

This map was created from existing map sources, not from field surveys. Determination of fitness for use lies with the user, as does the responsibility for understanding the accuracy and limitations of this map and data.


The information on this map may have been collected from various sources and can change over time without notice.

While great care was taken in making this map, there is no guarantee or warranty of its accuracy as to labeling, placement or location of any geographic features present. This map is intended for informational purposes only and is not a substitute for a field survey.

Kitsap County and its officials and employees assume no responsibility or legal liability for the accuracy, completeness, reliability, or timeliness of any information on this map.

Ord. No. 812-2022 Comprehensive Plan Amendment

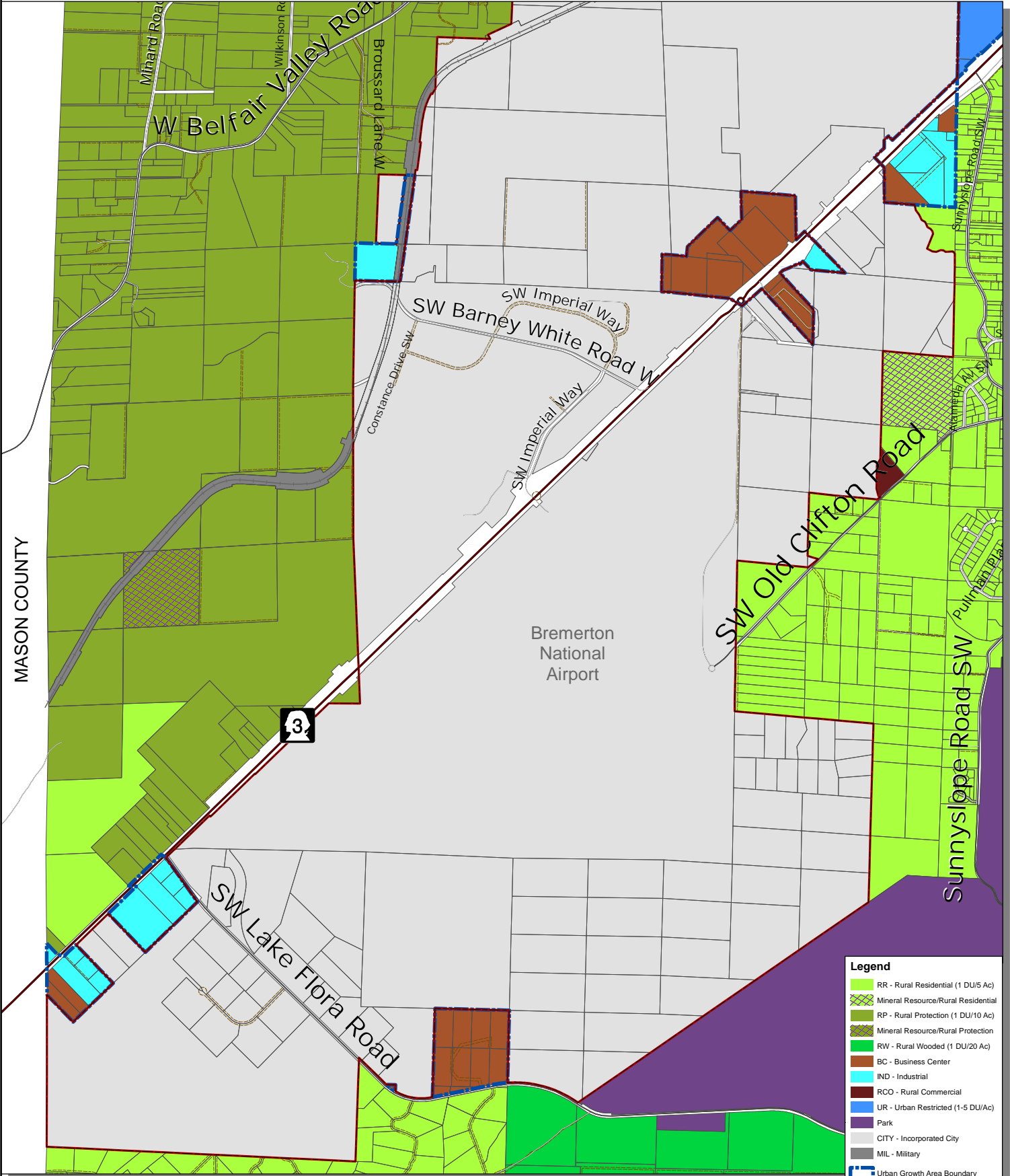
Map Published Date: April 26, 2023





# Puget Sound Industrial Area - Bremerton

DRAFT



**Legend**

- RR - Rural Residential (1 DU/5 Ac)
- Mineral Resource/Rural Residential
- RP - Rural Protection (1 DU/10 Ac)
- Mineral Resource/Rural Protection
- RW - Rural Wooded (1 DU/20 Ac)
- BC - Business Center
- IND - Industrial
- RCO - Rural Commercial
- UR - Urban Restricted (1-5 DU/Ac)
- Park
- CITY - Incorporated City
- MIL - Military
- Urban Growth Area Boundary
- Incorporated City Boundary
- State Highway
- Collector / Arterial
- Local Access; Local Road
- Easement
- Railroad Lines

## Zoning - Alternative 1

FINAL DRAFT



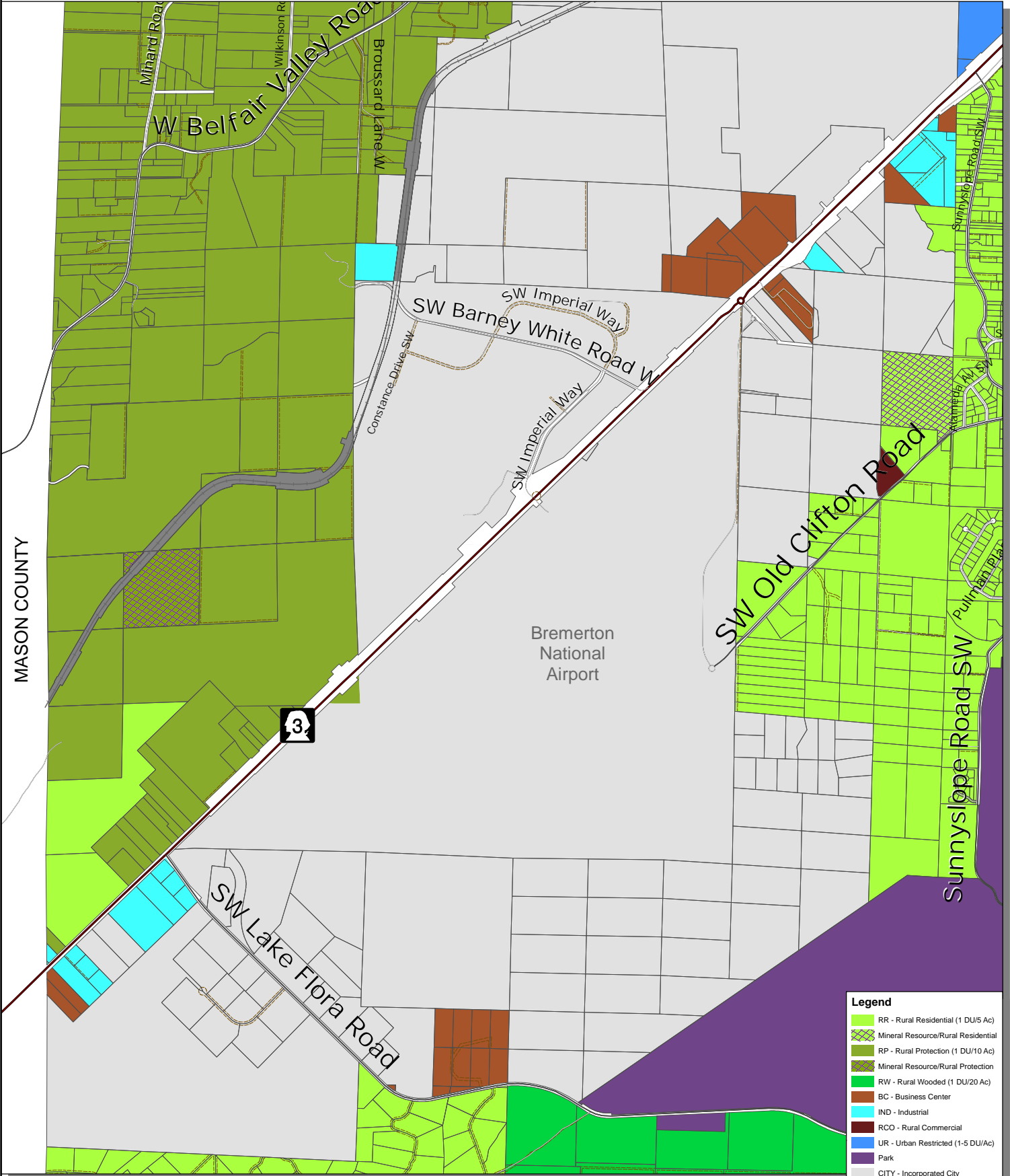
This map was created from existing map sources, not from field surveys. Determination of fitness for use lies with the user, as does the responsibility for understanding the accuracy and limitations of this map and data.  
 The information on this map may have been collected from various sources and can change over time without notice.  
 While great care was taken in making this map, there is no guarantee or warranty of its accuracy as to labeling, placement or location of any geographic features present. This map is intended for informational purposes only and is not a substitute for a field survey.  
 Kitsap County and its officials and employees assume no responsibility or legal liability for the accuracy, completeness, reliability, or timeliness of any information on this map.  
 Ord No 812-2022 Comprehensive Plan Amendment  
 Map Published Date: April 26, 2023



Kitsap County Department of Community Development  
 614 Division Street, MS-36, Port Orchard, Washington 98366  
 VOICE (360) 337-5777 (Kitsap One) \* <https://www.kitsapgov.com/>

# Puget Sound Industrial Area - Bremerton

DRAFT



Legend	
	RR - Rural Residential (1 DU/5 Ac)
	Mineral Resource/Rural Residential
	RP - Rural Protection (1 DU/10 Ac)
	Mineral Resource/Rural Protection
	RW - Rural Wooded (1 DU/20 Ac)
	BC - Business Center
	IND - Industrial
	RCO - Rural Commercial
	UR - Urban Restricted (1-5 DU/Ac)
	Park
	CITY - Incorporated City
	MIL - Military
	State Highway
	Collector / Arterial
	Local Access; Local Road
	Easement
	Railroad Lines

## Zoning - Alternative 2

FINAL DRAFT



Kitsap County Department of Community Development  
 614 Division Street, MS-36, Port Orchard, Washington 98366  
 VOICE (360) 337-5777 (Kitsap One) \* <https://www.kitsapgov.com/>

This map was created from existing map sources, not from field surveys. Determination of fitness for use lies with the user, as does the responsibility for understanding the accuracy and limitations of this map and data.  
 The information on this map may have been collected from various sources and can change over time without notice.  
 While great care was taken in making this map, there is no guarantee or warranty of its accuracy as to labeling, placement or location of any geographic features present. This map is intended for informational purposes only and is not a substitute for a field survey.  
 Kitsap County and its officials and employees assume no responsibility or legal liability for the accuracy, completeness, reliability, or timeliness of any information on this map.  
 Ord No 612-2022 Comprehensive Plan Amendment  
 Map Published Date: April 26, 2023

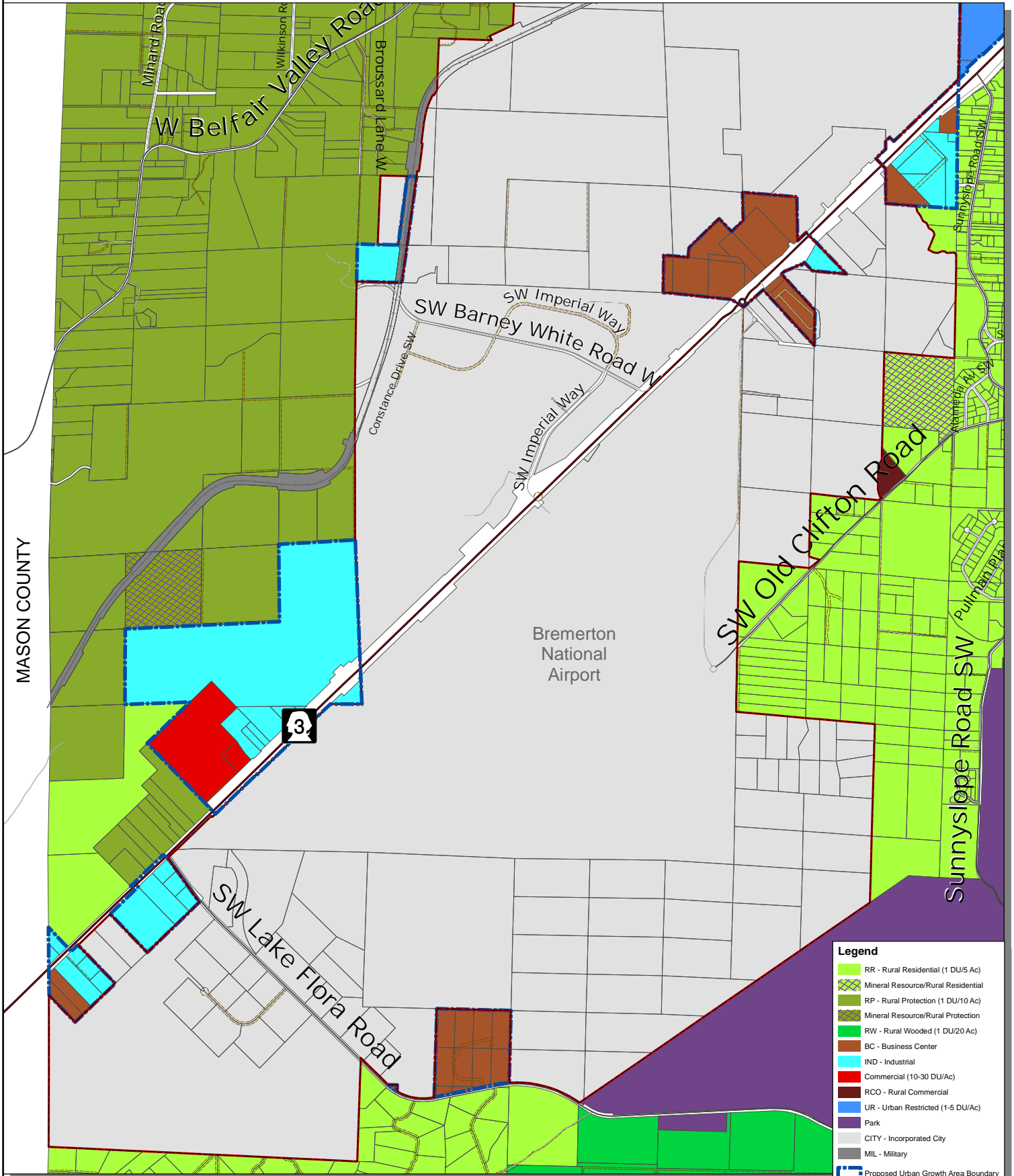




No Proposed Alternative 2 changes in the  
Puget Sound Industrial Area

# Puget Sound Industrial Area - Bremerton

DRAFT



Legend	
	RR - Rural Residential (1 DU/5 Ac)
	Mineral Resource/Rural Residential
	RP - Rural Protection (1 DU/10 Ac)
	Mineral Resource/Rural Protection
	RW - Rural Wooded (1 DU/20 Ac)
	BC - Business Center
	IND - Industrial
	Commercial (10-30 DU/Ac)
	RCO - Rural Commercial
	UR - Urban Restricted (1-5 DU/Ac)
	Park
	CITY - Incorporated City
	MIL - Military
	Proposed Urban Growth Area Boundary
	Incorporated City Boundary
	State Highway
	Collector / Arterial
	Local Access; Local Road
	Easement
	Railroad Lines

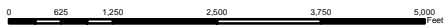
## Zoning - Alternative 3

FINAL DRAFT



Kitsap County Department of Community Development  
 614 Division Street, MS-36, Port Orchard, Washington 98366  
 VOICE (360) 337-5777 (Kitsap One) \* <https://www.kitsapgov.com/>

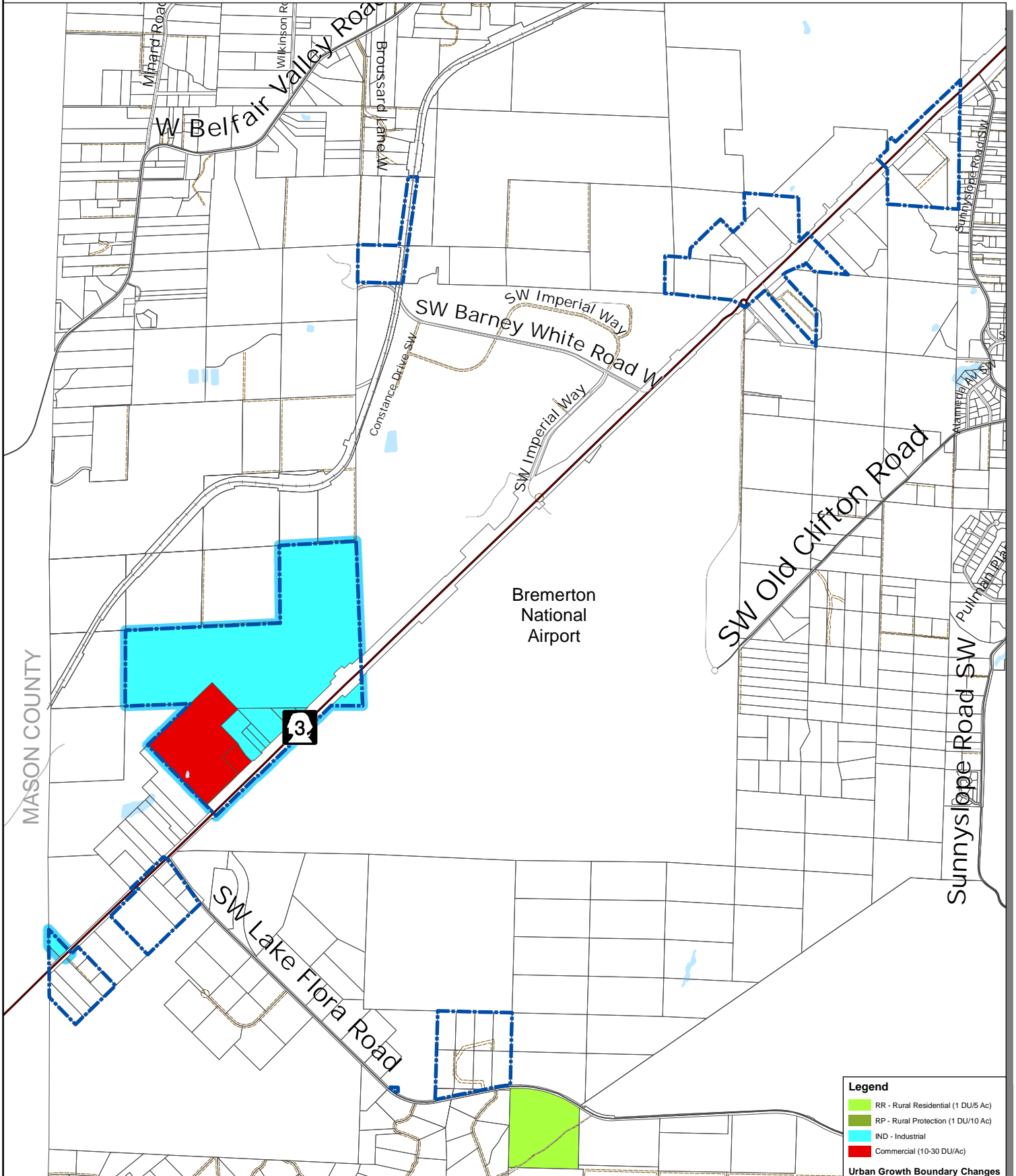
This map was created from existing map sources, not from field surveys. Determination of fitness for use lies with the user, as does the responsibility for understanding the accuracy and limitations of this map and data.  
 The information on this map may have been collected from various sources and can change over time without notice.  
 While great care was taken in making this map, there is no guarantee or warranty of its accuracy as to labeling, placement or location of any geographic features present. This map is intended for informational purposes only and is not a substitute for a field survey.  
 Kitsap County and its officials and employees assume no responsibility or legal liability for the accuracy, completeness, reliability, or timeliness of any information on this map.  
 Ord No 612-2022 Comprehensive Plan Amendment  
 Map Published Date: April 26, 2023





# Puget Sound Industrial Center - Bremerton

DRAFT



## Zoning Changes - Alternative 3

FINAL DRAFT



**Legend**

- RR - Rural Residential (1 DU/5 Ac)
- RP - Rural Protection (1 DU/10 Ac)
- IND - Industrial
- Commercial (10-30 DU/Ac)

**Urban Growth Boundary Changes**

- Expansion
- State Highway
- Collector / Arterial
- Local Access; Local Road
- Easement
- Railroad Lines

This map was created from existing map sources, not from field surveys. Determination of fitness for use lies with the user, as does the responsibility for understanding the accuracy and limitations of this map and data.

The information on this map may have been collected from various sources and can change over time without notice.

While great care was taken in making this map, there is no guarantee or warranty of its accuracy as to labeling, placement or location of any geographic features present. This map is intended for informational purposes only and is not a substitute for a field survey.

Kitsap County and its officials and employees assume no responsibility or legal liability for the accuracy, completeness, reliability, or timeliness of any information on this map.

Ord No 612-2022 Comprehensive Plan Amendment

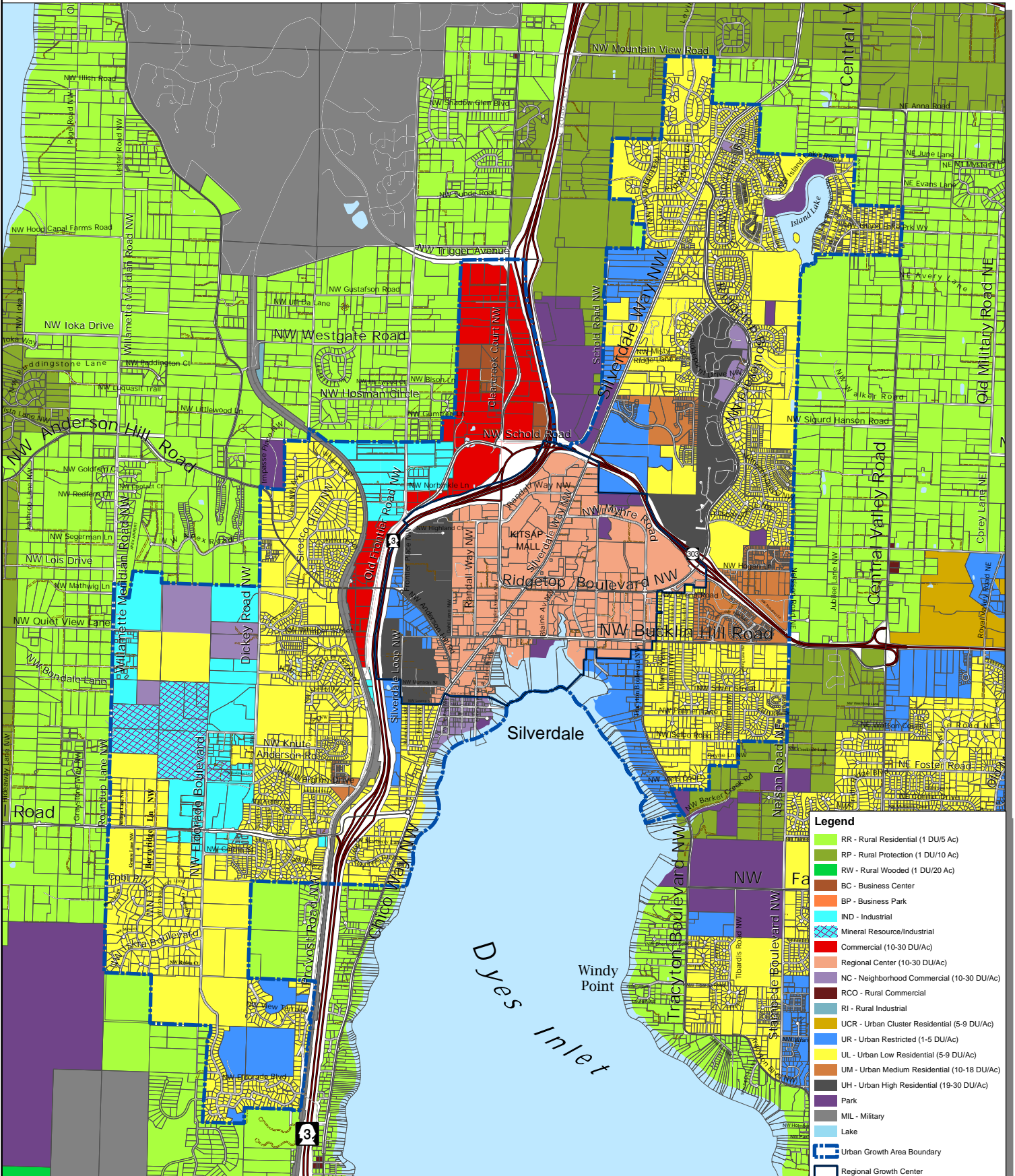
Map Published Date: April 26, 2023



Kitsap County Department of Community Development  
 614 Division Street, MS-36, Port Orchard, Washington 98366  
 VOICE (360) 337-5777 (Kitsap One) \* <https://www.kitsapgov.com/>

# Silverdale Urban Growth Area

DRAFT



**Legend**

- RR - Rural Residential (1 DU/5 Ac)
- RP - Rural Protection (1 DU/10 Ac)
- RW - Rural Wooded (1 DU/20 Ac)
- BC - Business Center
- BP - Business Park
- IND - Industrial
- Mineral Resource/Industrial
- Commercial (10-30 DU/Ac)
- Regional Center (10-30 DU/Ac)
- NC - Neighborhood Commercial (10-30 DU/Ac)
- RCO - Rural Commercial
- RI - Rural Industrial
- UCR - Urban Cluster Residential (5-9 DU/Ac)
- UR - Urban Restricted (1-5 DU/Ac)
- UL - Urban Low Residential (5-9 DU/Ac)
- UM - Urban Medium Residential (10-18 DU/Ac)
- UH - Urban High Residential (19-30 DU/Ac)
- Park
- MIL - Military
- Lake
- Urban Growth Area Boundary
- Regional Growth Center
- State Highway
- Collector / Arterial
- Local Access; Local Road
- Easement
- Railroad Lines
- Greater Puget Sound hydrology

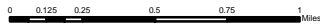
This map was created from existing map sources, not from field surveys. Determination of fitness for use lies with the user, as does the responsibility for understanding the accuracy and limitations of this map and data.

The information on this map may have been collected from various sources and can change over time without notice. While great care was taken in making this map, there is no guarantee or warranty of its accuracy as to labeling, placement or location of any geographic features present. This map is intended for informational purposes only and is not a substitute for a field survey.

Kitsap County and its officials and employees assume no responsibility or legal liability for the accuracy, completeness, reliability, or timeliness of any information on this map.

Ord No 81-2022 Comprehensive Plan Amendment

Map Published Date: April 26, 2023



## Zoning - Alternative 1

FINAL DRAFT

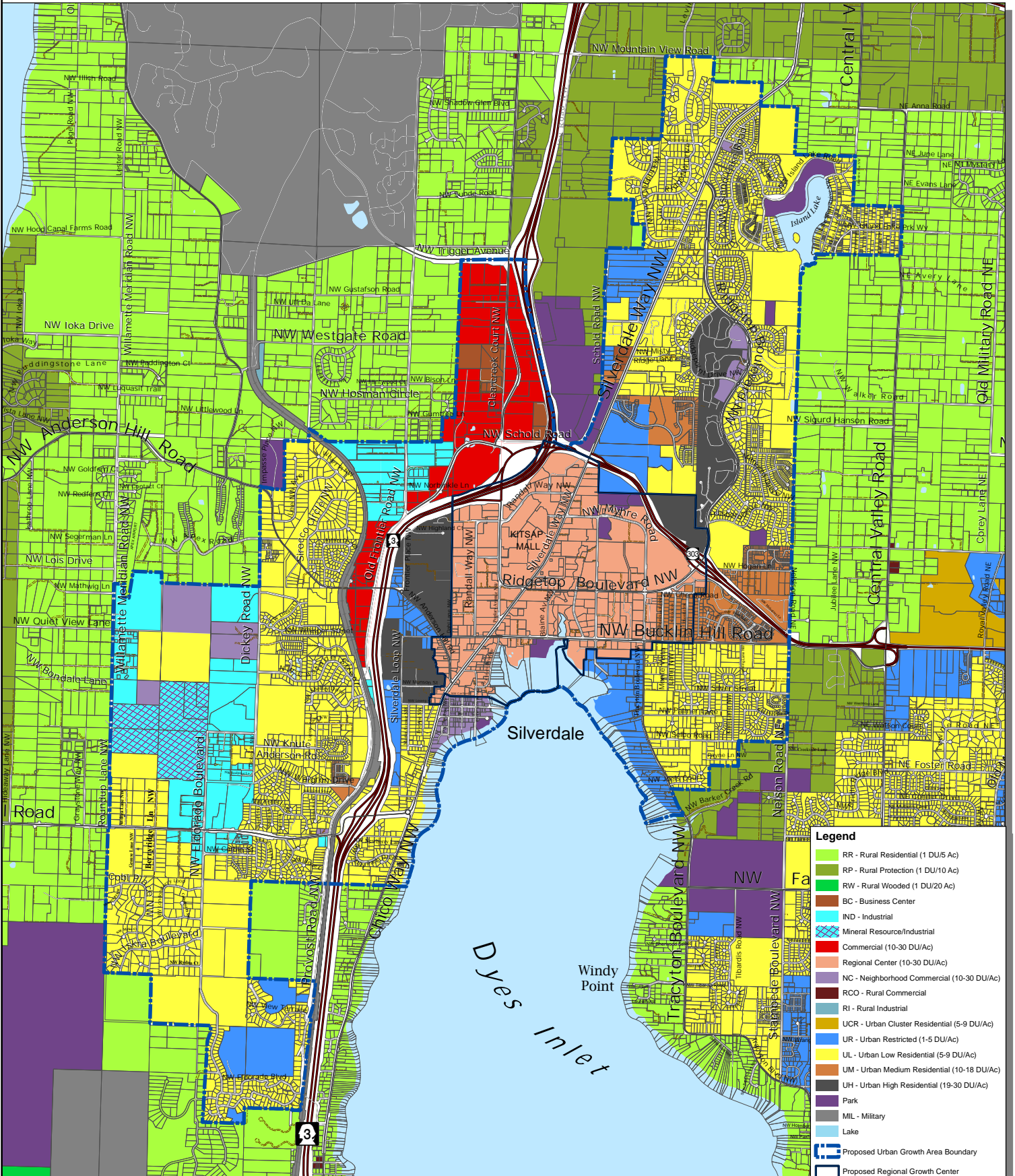


Kitsap County Department of Community Development  
 614 Division Street, MS-36, Port Orchard, Washington 98366  
 VOICE (360) 337-5777 (Kitsap One) \* <https://www.kitsapgov.com/>



# Silverdale Urban Growth Area

DRAFT



**Legend**

- RR - Rural Residential (1 DU/5 Ac)
- RP - Rural Protection (1 DU/10 Ac)
- RW - Rural Wooded (1 DU/20 Ac)
- BC - Business Center
- IND - Industrial
- Mineral Resource/Industrial
- Commercial (10-30 DU/Ac)
- Regional Center (10-30 DU/Ac)
- NC - Neighborhood Commercial (10-30 DU/Ac)
- RCO - Rural Commercial
- RI - Rural Industrial
- UCR - Urban Cluster Residential (5-9 DU/Ac)
- UR - Urban Restricted (1-5 DU/Ac)
- UL - Urban Low Residential (5-9 DU/Ac)
- UM - Urban Medium Residential (10-18 DU/Ac)
- UH - Urban High Residential (19-30 DU/Ac)
- Park
- MIL - Military
- Lake
- Proposed Urban Growth Area Boundary
- Proposed Regional Growth Center
- State Highway
- Collector / Arterial
- Local Access; Local Road
- Easement
- Railroad Lines
- Greater Puget Sound hydrology

This map was created from existing map sources, not from field surveys. Determination of fitness for use lies with the user, as does the responsibility for understanding the accuracy and limitations of this map and data.

The information on this map may have been collected from various sources and can change over time without notice.

While great care was taken in making this map, there is no guarantee or warranty of its accuracy as to labeling, placement or location of any geographic features present. This map is intended for informational purposes only and is not a substitute for a field survey.

Kitsap County and its officials and employees assume no responsibility or legal liability for the accuracy, completeness, reliability, or fitness of any information on this map.


Ord No 81-2-2022 Comprehensive Plan Amendment  
Map Published Date: April 26, 2023

## Zoning - Alternative 2

FINAL DRAFT



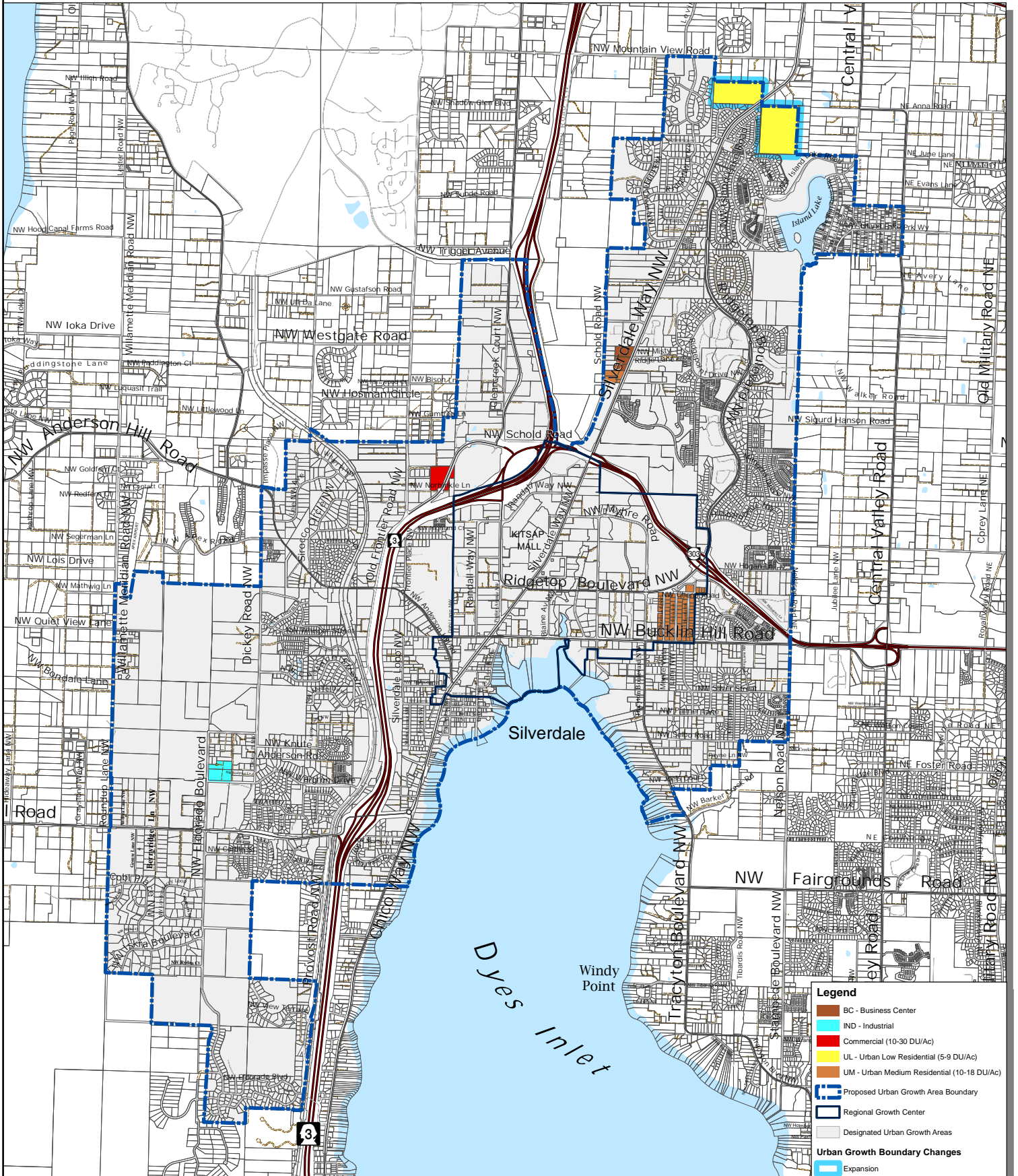
Kitsap County Department of Community Development  
614 Division Street, MS-36, Port Orchard, Washington 98366  
VOICE (360) 337-5777 (Kitsap One) \* <https://www.kitsapgov.com/>





# Silverdale Urban Growth Area

DRAFT



**Legend**

- BC - Business Center
- IND - Industrial
- Commercial (10-30 DU/Ac)
- UL - Urban Low Residential (5-9 DU/Ac)
- UM - Urban Medium Residential (10-18 DU/Ac)
- Proposed Urban Growth Area Boundary
- Regional Growth Center
- Designated Urban Growth Areas
- Urban Growth Boundary Changes
- Expansion
- State Highway
- Collector / Arterial
- Local Access: Local Road
- Easement
- Railroad Lines
- Greater Puget Sound hydrology

## Zoning Changes - Alternative 2

FINAL DRAFT



Kitsap County Department of Community Development  
 614 Division Street, MS-36, Port Orchard, Washington 98366  
 VOICE (360) 337-5777 (Kitsap One) \* <https://www.kitsapgov.com/>

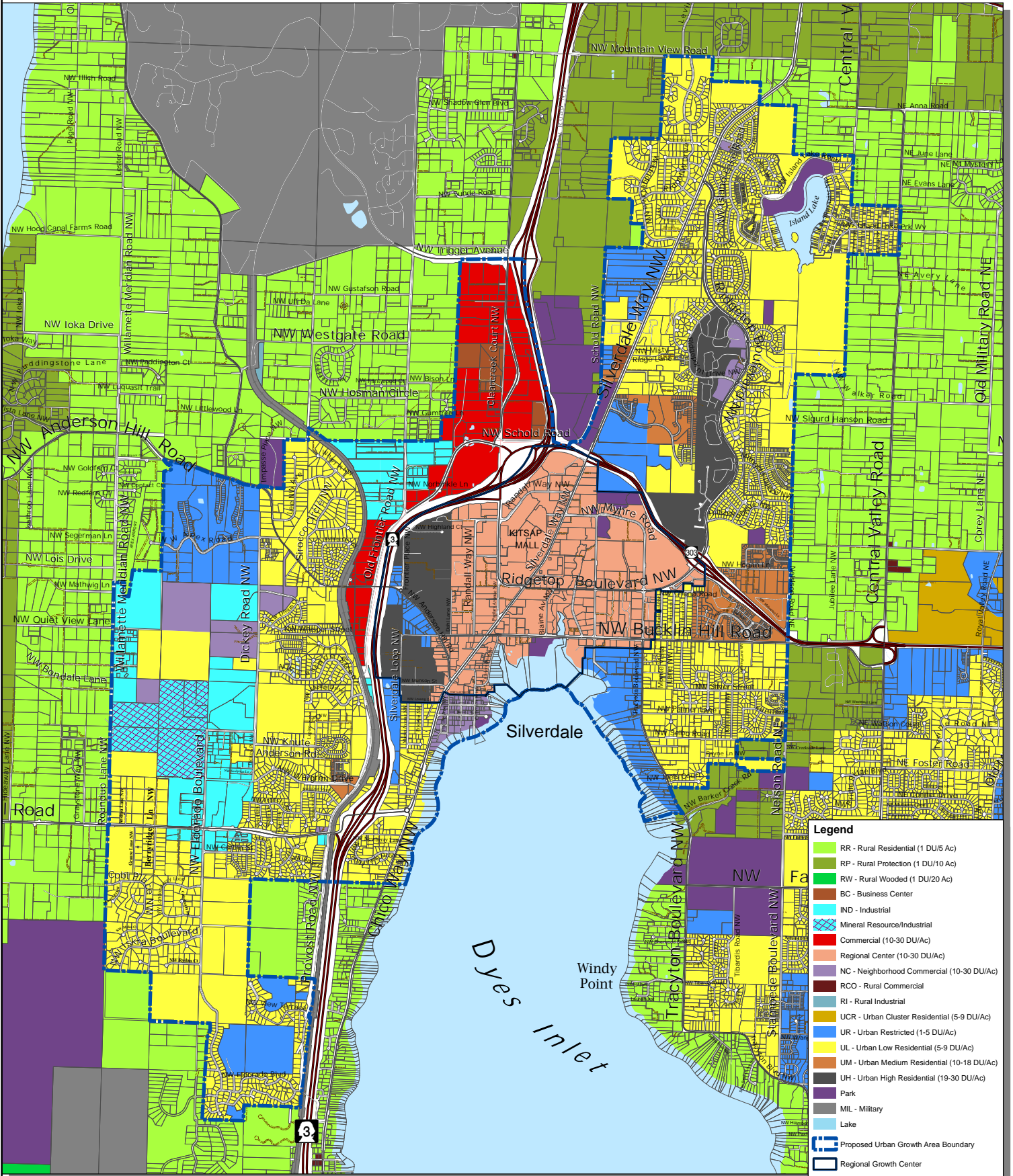
This map was created from existing map sources, not from field surveys. Determination of fitness for use lies with the user, as does the responsibility for understanding the accuracy and limitations of this map and data.  
 The information on this map may have been collected from various sources and can change over time without notice.  
 While great care was taken in making this map, there is no guarantee or warranty of its accuracy as to labeling, placement or location of any geographic features present. This map is intended for informational purposes only and is not a substitute for a field survey.  
 Kitsap County and its officials and employees assume no responsibility or legal liability for the accuracy, completeness, reliability, or timeliness of any information on this map.  
 Ord No 812-2022 Comprehensive Plan Amendment  
 Map Published Date: April 26, 2023





# Silverdale Urban Growth Area

DRAFT



**Legend**

- RR - Rural Residential (1 DU/5 Ac)
- RP - Rural Protection (1 DU/10 Ac)
- RW - Rural Wooded (1 DU/20 Ac)
- BC - Business Center
- IND - Industrial
- Mineral Resource/Industrial
- Commercial (10-30 DU/Ac)
- Regional Center (10-30 DU/Ac)
- NC - Neighborhood Commercial (10-30 DU/Ac)
- RCO - Rural Commercial
- RI - Rural Industrial
- UCR - Urban Cluster Residential (5-9 DU/Ac)
- UR - Urban Restricted (1-5 DU/Ac)
- UL - Urban Low Residential (5-9 DU/Ac)
- UM - Urban Medium Residential (10-18 DU/Ac)
- UH - Urban High Residential (19-30 DU/Ac)
- Park
- MIL - Military
- Lake
- Proposed Urban Growth Area Boundary
- Regional Growth Center
- State Highway
- Collector / Arterial
- Local Access; Local Road
- Easement
- Railroad Lines
- Greater Puget Sound hydrology


## Zoning - Alternative 3

FINAL DRAFT



Kitsap County Department of Community Development  
 614 Division Street, MS-36, Port Orchard, Washington 98366  
 VOICE (360) 337-5777 (Kitsap One) \* <https://www.kitsapgov.com/>

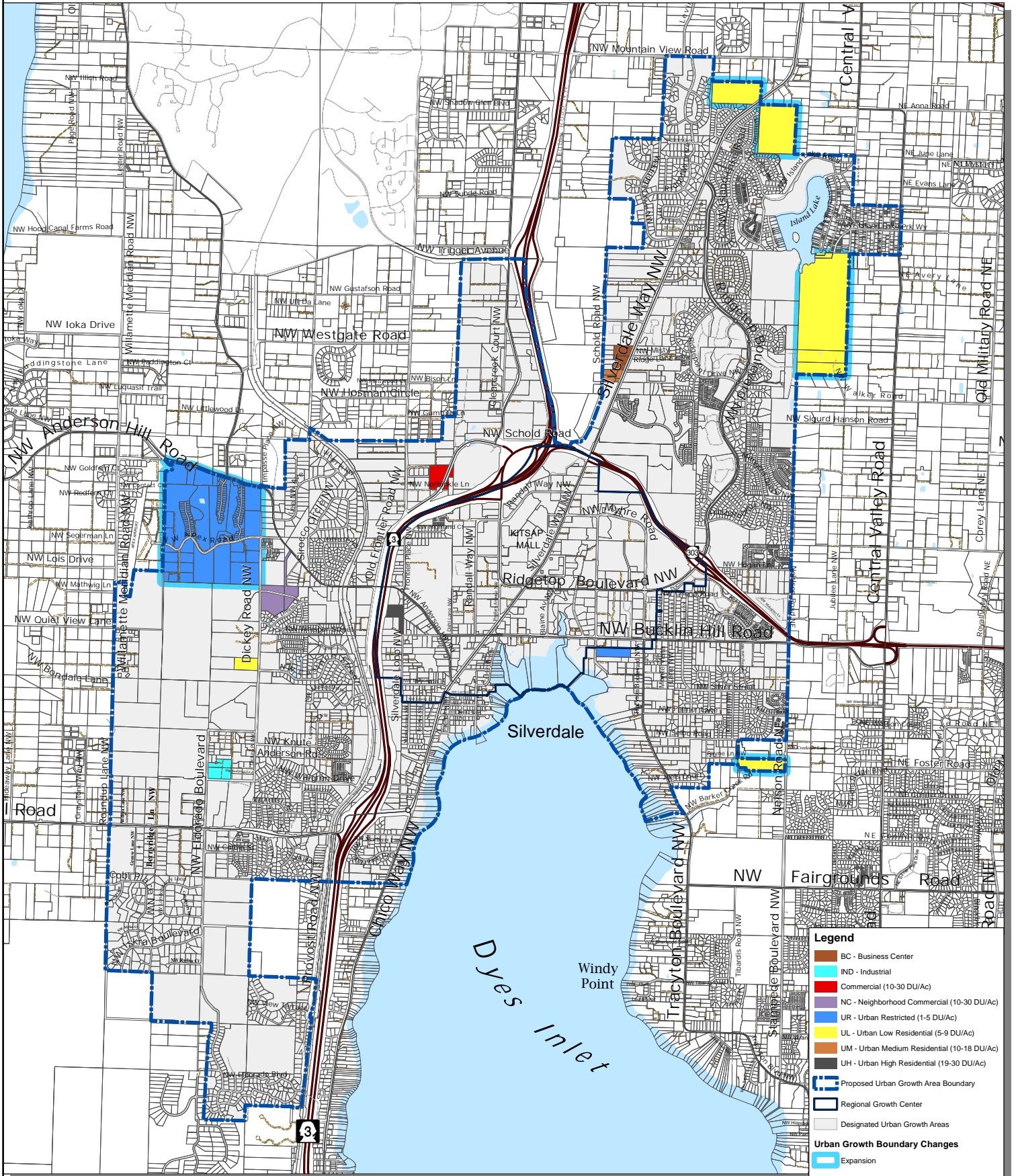
This map was created from existing map sources, not from field surveys. Determination of fitness for use lies with the user, as does the responsibility for understanding the accuracy and limitations of this map and data.  
 The information on this map may have been collected from various sources and can change over time without notice.  
 While great care was taken in making this map, there is no guarantee or warranty of its accuracy as to labeling, placement or location of any geographic features present. This map is intended for informational purposes only and is not a substitute for a field survey.  
 Kitsap County and its officials and employees assume no responsibility or legal liability for the accuracy, completeness, reliability, or timeliness of any information on this map.  
 Ord No 81-2-2022 Comprehensive Plan Amendment  
 Map Published Date: April 26, 2023





# Silverdale Urban Growth Area

DRAFT



**Legend**

- BC - Business Center
- IND - Industrial
- Commercial (10-30 DU/Ac)
- NC - Neighborhood Commercial (10-30 DU/Ac)
- UR - Urban Restricted (1-5 DU/Ac)
- UL - Urban Low Residential (5-9 DU/Ac)
- UM - Urban Medium Residential (10-18 DU/Ac)
- UH - Urban High Residential (19-30 DU/Ac)
- Proposed Urban Growth Area Boundary
- Regional Growth Center
- Designated Urban Growth Areas

**Urban Growth Boundary Changes**

- Expansion

State Highway  
Collector / Arterial  
Local Access; Local Road  
Easement  
Railroad Lines  
Greater Puget Sound hydrology

## Zoning Changes - Alternative 3

FINAL DRAFT



Kitsap County Department of Community Development  
614 Division Street, MS-36, Port Orchard, Washington 98366  
VOICE (360) 337-5777 (Kitsap One) \* <https://www.kitsapgov.com/>

This map was created from existing map sources, not from field surveys. Determination of fitness for use lies with the user, as does the responsibility for understanding the accuracy and limitations of this map and data.  
The information on this map may have been collected from various sources and can change over time without notice.  
While great care was taken in making this map, there is no guarantee or warranty of its accuracy as to labeling, placement or location of any geographic features present. This map is intended for informational purposes only and is not a substitute for a field survey.  
Kitsap County and its officials and employees assume no responsibility or legal liability for the accuracy, completeness, reliability, or timeliness of any information on this map.  
Ord No 812-2022 Comprehensive Plan Amendment  
Map Published Date: April 26, 2023

