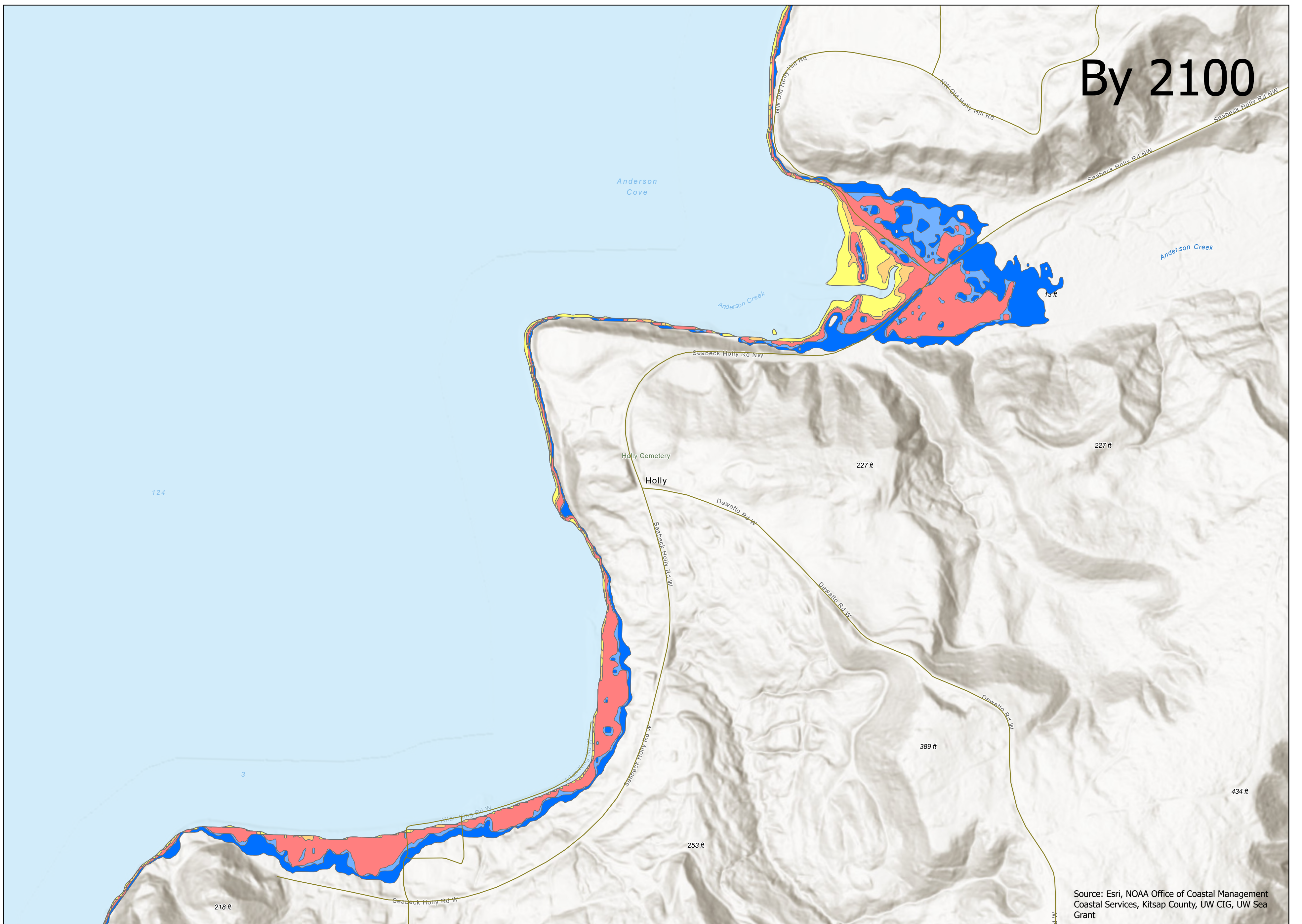


By 2050



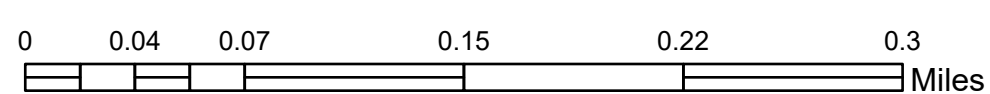
By 2100

Holly


Sea Level Rise, 50-year Extreme Flood Areas, and Areas Disconnected from Marine Water that May Flood



This project is being funded under a Shoreline Planning Competitive Grant received by the State of Washington Department of Ecology under Grant Agreement No. SEASPC-2325-KiCoCD-00014.



- Average Daily High Tide 90% Certainty
- Average Daily High Tide 50% Certainty
- Average Daily High Tide 1% Certainty
- 50-yr Storm Level 90% Certainty
- 50-yr Storm Level 50% Certainty
- 50-yr Storm Level 1% Certainty
- Non-Tidal Areas that May Flood, 90% Certainty
- Non-Tidal Areas that May Flood, 50% Certainty
- Non-Tidal Areas that May Flood, 1% Certainty
- Non-Tidal Areas that May Flood during a 50-yr Flood Event, 90% Certainty
- Non-Tidal Areas that May Flood during a 50-yr Flood Event, 50% Certainty
- Non-Tidal Areas that May Flood during a 50-yr Flood Event, 1% Certainty
- ★ Points of Concern from Survey/Meeting
- Roads
- Schools
- Parks
- Police
- Marinas
- Fire Depts
- Community Facilities
- Military
- Incorporated Cities
- Reservation



Source: Esri, NOAA Office of Coastal Management Coastal Services, Kitsap County, UW CIG, UW Sea Grant